














KEY

-  EUS Study Areas
- EUS Listed Buildings**
-  19th Century
-  18th Century
-  17th Century
-  10th Century
-  11th Century
-  12th Century
-  13th Century
-  14th Century
-  15th Century
-  16th Century
-  20th Century
-  Date Unknown

Egremont

Map F

Listed Buildings

Map at scale 1:3500 Printed by SH 09/01/2002 Cumbria County Council. Licence No LA076546.

Based on Ordnance Survey map material with the permission of the Controller of Her Majesty's Stationary Office. Crown Copyright. Unauthorised reproduction infringes Crown Copyright and may lead to prosecution or civil proceedings.

