







KEY

-  EUS Study Areas
-  Conservation Areas
-  Extent
-  Listed Buildings
-  Register of Historic Parks and Gardens
-  Scheduled Monuments

Egremont  
Constraint Map

Map A

Map at scale 1:3500 Printed by SH 07/01/2002 Cumbria County Council. Licence No LA076546.

Based on Ordnance Survey map material with the permission of the Controller of Her Majesty's Stationary Office. Crown Copyright. Unauthorised reproduction infringes Crown Copyright and may lead to prosecution or civil proceedings.

