





KEY

-  County (HWM)
-  EUS Study Areas
-  SMR Point Data
-  Prehistoric

Appleby

Map C

Prehistoric Environs

Map at scale 1:10000 Printed by SH 22/01/2002 Cumbria County Council. Licence No LA076546.

Based on Ordnance Survey map material with the permission of the Controller of Her Majesty's Stationary Office. Crown Copyright. Unauthorised reproduction infringes Crown Copyright and may lead to prosecution or civil proceedings.

