






KEY

-  EUS Study Areas
-  Conservation Area
-  Listed Buildings
-  Register of Historic Parks and Gardens
-  Scheduled Monuments

Appleby

Map A

Constraints

Map at scale 1:4000 Printed by JCR 06/08/2002 Cumbria County Council. Licence No LA076546.

Based on Ordnance Survey map material with the permission of the Controller of Her Majesty's Stationary Office. Crown Copyright. Unauthorised reproduction infringes Crown Copyright and may lead to prosecution or civil proceedings.

