






**KEY**

**EUS Areas of Importance**

-  National Importance
-  High Importance
-  Some Importance
-  Limited Importance
-  EUS Study Areas

**Appleby**

**Map C**

**Areas of Importance**

Map at scale 1:4000 Printed by JCR 06/08/2002 Cumbria County Council. Licence No LA076546.

Based on Ordnance Survey map material with the permission of the Controller of Her Majesty's Stationary Office. Crown Copyright. Unauthorised reproduction infringes Crown Copyright and may lead to prosecution or civil proceedings.

