






-  EUS Study Areas
-  Conservation Area
-  Register of Historic Parks and Gardens
-  Listed Buildings
-  Scheduled Monuments

Constraints

Map at scale 1:5000 Printed by JCR 06/08/2002 Cumbria County Council. Licence No LA076546.

Based on Ordnance Survey map material with the permission of the Controller of Her Majesty's Stationary Office. Crown Copyright. Unauthorised reproduction infringes Crown Copyright and may lead to prosecution or civil proceedings.

