






Archaeological Events

Map at scale 1:3800 Printed by SH 21/01/2002 Cumbria County Council. Licence No LA076546.

Based on Ordnance Survey map material with the permission of the Controller of Her Majesty's Stationary Office. Crown Copyright. Unauthorised reproduction infringes Crown Copyright and may lead to prosecution or civil proceedings.



KEY

-  EUS Study Areas
-  EUS Archaeological Events
-  Watching Brief
-  Excavation

