



KEY


-  EUS Recent Development
-  EUS Study Areas

Sedbergh
Recent Development

Map B

Map at scale 1:2000 Printed by SH 07/01/2002 Cumbria County Council. Licence No LA076546.

Based on Ordnance Survey map material with the permission of the Controller of Her Majesty's Stationary Office. Crown Copyright. Unauthorised reproduction infringes Crown Copyright and may lead to prosecution or civil proceedings.



Map contains current information within study area only.

