


Areas of Importance






Map at scale 1:2000 Printed by SH 07/01/2002 Cumbria County Council. Licence No LA076546.

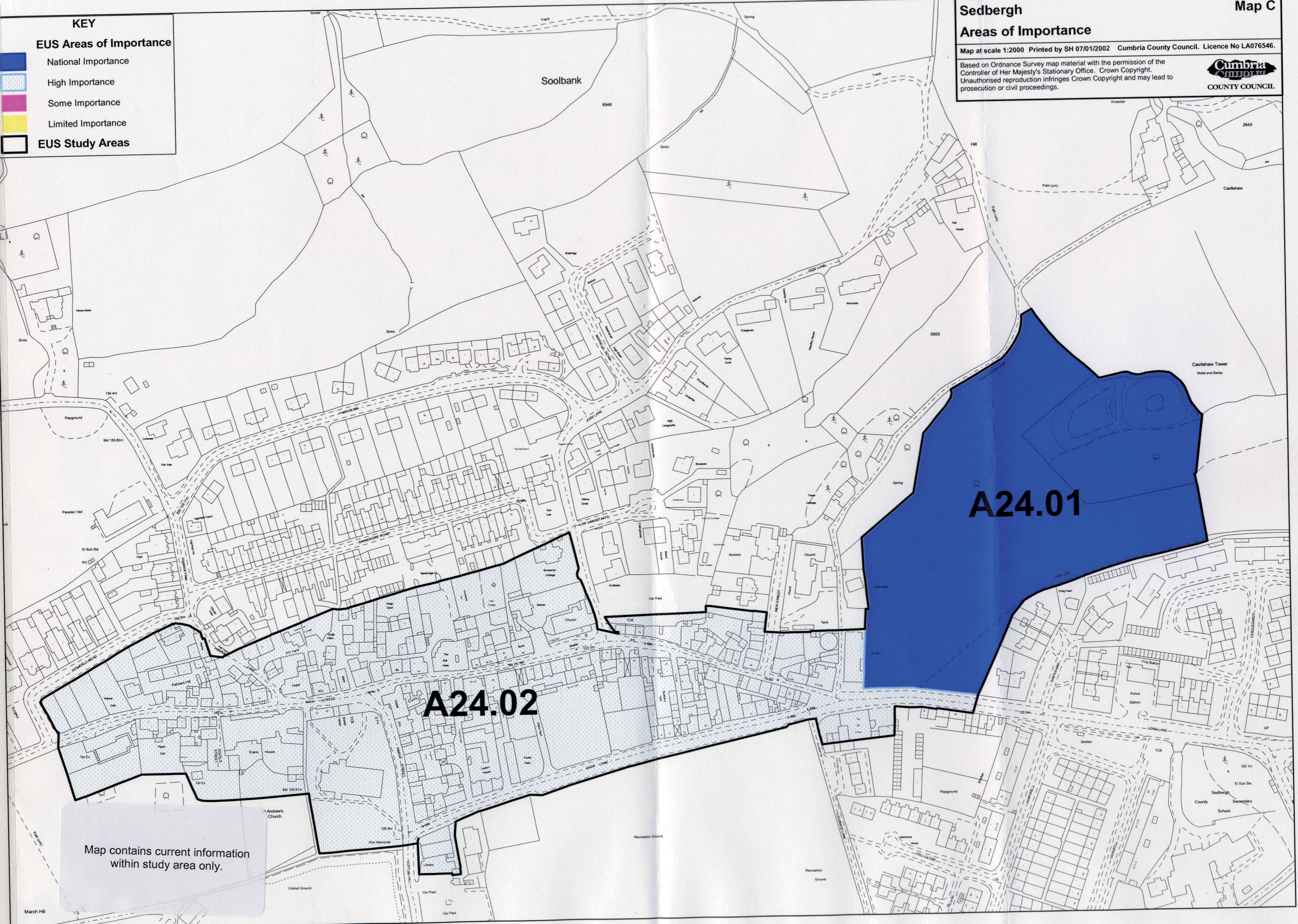
Based on Ordnance Survey map material with the permission of the Controller of Her Majesty's Stationary Office. Crown Copyright. Unauthorised reproduction infringes Crown Copyright and may lead to prosecution or civil proceedings.



KEY

EUS Areas of Importance

-  National Importance
-  High Importance
-  Some Importance
-  Limited Importance
-  EUS Study Areas



A24.01

A24.02

Map contains current information within study area only.