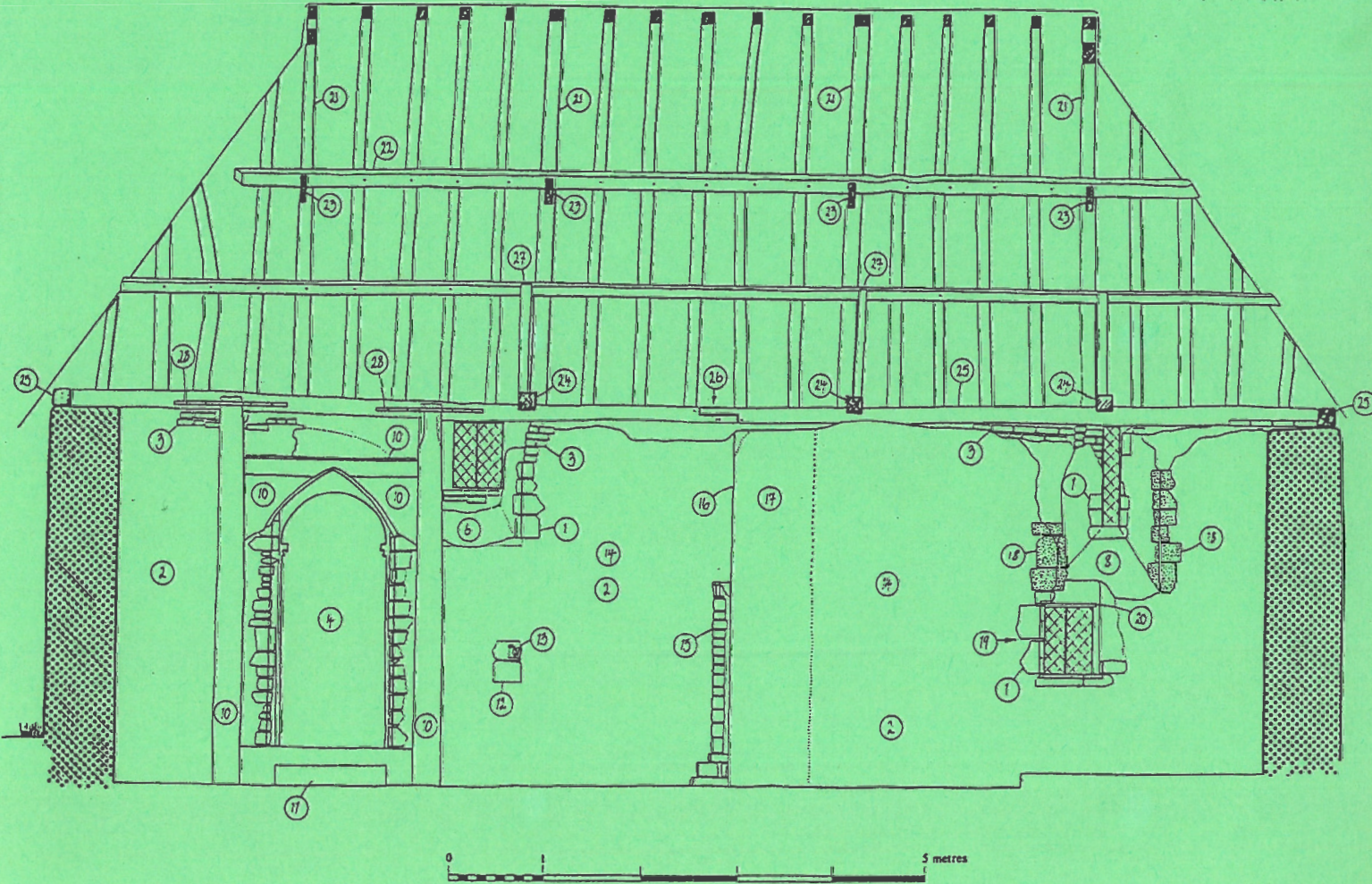
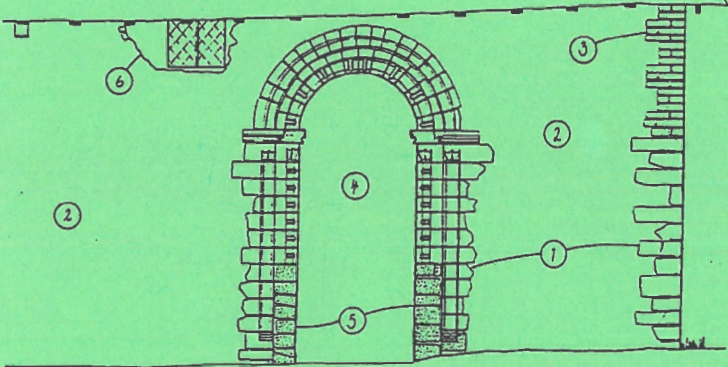


# Channel Tunnel Rail Link

Historic and Cultural Effects  
Final Report

Appendix A  
Gazetteer






# Channel Tunnel Rail Link

Historic and Cultural Effects  
Final Report

Appendix A

Gazetteer



# Channel Tunnel Rail Link

## Assessment of Historic and Cultural Effects

### Final Report

### Volume 3 of 4

Prepared by:	<i>John</i>
Date:	14 / 10 / 94
Reviewed by:	<i>[Signature]</i>
Date:	17th October 1994
Approved by:	<i>G. Lambell</i>
Position:	Deputy Director
Date:	18th October 1994

Oxford Archaeological Unit  
46 Hythe Bridge Street  
Oxford  
(01865) 243888

Registered Charity No. 285627  
Private Limited Company No. 1618597

This report has been prepared by Oxford Archaeological Unit for Union Railways Limited to provide reference material for the Channel Tunnel Rail Link Environmental Statement.



---

This Report has been compiled by the Oxford Archaeological Unit in good faith within the terms of the brief, timescale and resources assigned to it by the client. The report represents the views of the Oxford Archaeological Unit based on the data and information supplied by Union Railways Ltd. OAU accepts no responsibility for errors in data compiled by other bodies or individuals and no legal liability arising from the use made by other persons of the data or opinions presented in this report.

---





## APPENDIX A

### GAZETTEER OF HISTORIC AND CULTURAL SITES

This Gazetteer of Cultural Heritage Features covers those features shown on the Historic and Cultural Environmental Features Mapping (EFM) in Volume 2. It is printed from a database which is related to a larger project archive and has been developed over the five years period of OAU's involvement in the project. As a consequence of the numerous changes in alignment during this period, there are many entries in the database and archive which are no longer within the study area. Such entries are not printed here, and the sequence of identifying numbers (OAU No.) is thus not continuous. The gazetteer is printed in numerical order within the following categories:

**Historic Buildings (OAU Nos. 61-1016; 3001-54)**

**Archaeological Sites (OAU Nos. 1050 - 1990)**

**Historic Landscape Features (OAU Nos. 2001 - 2337)**

A coloured divider is placed at the beginning of each section.

The following abbreviations are used in the Gazetteer. A definition of each term can be found in the Glossary (Appendix D in Volume 4).

#### PERIOD

BA	Bronze Age	NE	Neolithic
EM	Early Medieval	PA	Palaeolithic
IN	Industrial	PM	Post medieval
IA	Iron Age	RB	Romano British
LP	Lower Palaeolithic	RO	Roman
ME	Mesolithic	SA	Saxon
MD	Medieval	UP	Upper Palaeolithic
MO	Modern	UN	Undated
MU	Multi period		

#### KEY: TYPE

LB	Listed Building	SM	Scheduled Ancient Monument
HB	Historic Building (unlisted)	AS	Archaeological Site
NL	Not Listed	FN	Archaeological Field-Name
LL	Locally listed	AF	Archaeological Find
CA	Conservation Area	FS	Archaeological Find Scatter
HS	Historic Settlement	AB	Archaeological Burial
		AE	Archaeological Earthwork
SS	Scheduled London Square	CM	Archaeological crop mark
RP	Registered Park or Garden	ST	Historic Stream
HM	Historic Marshland	HR	Historic Road
HW	Historic Woodland		
FP	Former Park or Garden		
FC	Former Common or Green		
PO	Historic Pond		





Site No. Type	Site Name Description				Status/Grade Borough
629	26-30 (consec) St Pauls Place				LB II
LB	Period: PM	Date: e-mC19	SMR No: 212772	LB No: 48/1262	Islington
	<i>Early-mid C19, 3 storeys and basements. No.30 with dormers. Rusticated stucco ground floor stucco cornice and blocking course. Orininal glazing bars. All houses restored.</i>				
630	26-60 (even) St Pauls Road				LB II
LB	Period: PM	Date: C19	SMR No: 212775	LB No: 48/1265	Islington
	<i>Plain capped parapets. 3 balconies to first floor. All houses restored. No. 26 rebuilt as a facsimile.</i>				
631	84-98 (even) St Pauls Road				LB II
LB	Period: PM	Date: C19	SMR No: 212776	LB No: 47/1266	Islington
	<i>Similar to 26-88. All houses restored.</i>				
632	111 Mildmay Grove, Vicarage House				LB II
LB	Period: PM	Date: mC19	SMR No: 212646/1	LB No: 41/2	Islington
	<i>Former vicarage now flats. 1855 by Alexander Dick Gough. Kentish ragstone with Bath stone dressing. 4 storeys above basement. Tudor arches window to basement and entrance. E. front has gabled bay.</i>				
633	Metropolitan Benefit Societies Almshouses, Balls Pond Road				LB II
LB	Period: PM	Date: e-mC19	SMR No: 212378	LB No: 49/18	Islington
	<i>Founded 1829. Building circa 1836 and later. Tudor style. 2 storeys double fronted terrace house on 3 sides of courtyard, with chapel (rebuilt 1931). Chapel with corner turrets and finials.</i>				
634	Colverstone Primary School, Colverstone Crescent				LB II
LB	Period: PM	Date: mC19	SMR No: 220203	LB No: 18/139	Hackney
	<i>1 storey building. Open stone porch with pyramidal roof. 1862 by Knightley in Gothic style. High pitched tile roof with 4 gables. Sloped gables, cusped lancet windows, brick pointed arches.</i>				
635	Church of St Mark Church, St Marks Rise				LB II
LB	Period: PM	Date: mC19 & IC19	SMR No: 220504	LB No: 18/537	Hackney
	<i>1864-66 by Chester Cheston. Cruciform church with aisles and an apsidal chancel. S.W. tower added in 1877 by E.L. Blackburne. C13 style with Italian details. Rose window by Lavers and Barrauld.</i>				
636	126 Dalston Lane				LB II
LB	Period: PM	Date: IC18 & mC19	SMR No: 220220	LB No: 9/160	Hackney
	<i>Late C18 with mid C19 trimmings. 3 storeys with 2 storey entrance extension. Stone coped parapet.</i>				
637	113 Dalston Lane				LB II
LB	Period: PM	Date: eC19	SMR No: 220218	LB No: 19/156	Hackney
	<i>Circa 1800. Large house of 3 storeys. Stone coped parapet. One original sash with glazing bars. Later C19 projecting stuccoed porch.</i>				

Site No. Type	Site Name Description	Status/Grade Borough
638	186 Dalston Road	LB II
LB	Period: PM Date: e-mC19 SMR No: 220229 LB No: 19/168 <i>Early to mid C19 2 storey villa. Moderatly low hipped roof with eaves soffit. Internal shutters remain.</i>	Hackney
639	182 & 184 Dalston Road	LB II
LB	Period: PM Date: eC19 SMR No: 220227 LB No: 19/167 <i>Early C19 pair each 3 storeys and basement. 6-panel doors with side pilasters.</i>	Hackney
640	168 Dalston Road	LB II
LB	Period: PM Date: e-mC18 & C19 SMR No: 220226 LB No: 19/166 <i>Early to mid C18 with alterations and refronting about a century later. 2 storeys, stucco with parapet. High pitched roof. Altered mid C19 shop or P.H. front slightly projecting at ground level.</i>	Hackney
641	166 Dalston Lane	LB II
LB	Period: PM Date: eC19 SMR No: 220225 LB No: 19/65 <i>Early C19 2-storey stuccoed villa with alterations. Cornice band and panelled parapet.</i>	Hackney
642	162 & 164 Dalston Lane	LB II
LB	Period: PM Date: C18 SMR No: 220223 LB No: 19/164 <i>C18 pair. No. 162 much altered. Each 3 storeys, attic and basement. Each has a dormer.</i>	Hackney
643	57 Dalston Lane	LB II
LB	Period: PM Date: eC19 SMR No: 220216 LB No: 24/154 <i>Circa 1800 L-shaped house (with rear wing) of 2 storeys. Some original plaster cornices, woodwork and wood carved fireplaces. Arch to footway on right side. Graceful curved staircase.</i>	Hackney
644	St Bartholomews Vicarage, Dalston Lane.	LB II
LB	Period: PM Date: m-lC19 SMR No: 220217 LB No: 24/155 <i>Varied Gothic building, used to be linked to church which is now demolished. 4 storeys, 4 bays in front, 2 gabled dormers. Windows different on each floor. Interesting details. Dilapidated on survey.</i>	Hackney
645	Lodge to west entrance of German Hospital, Ritson Road	LB II
LB	Period: PM Date: mC19 & C20 SMR No: 224807 LB No: 22/62 <i>Hospital lodge, 1863, designed by T.L.Donaldson and E.A Gruning. Octagonal. 2 storeys with gables with clock. Mid C20 extension.</i>	Hackney
646	Hamburg Lutheran Church, Ritson Road	LB II
LB	Period: PM Date: m-lC19 SMR No: 224808 LB No: 22/61 <i>Built for Lutherans in 1875-6, designed by E.Habershon and E.P.L.Brock. Cruciform plan, aisleless, tower with broached spire. Geometrical Gothic Revival manner.</i>	Hackney
647	127 (Chalmar House) Dalston Lane	LB II
LB	Period: PM Date: mC19 SMR No: 220219 LB No: 19/157 <i>Mid C19 villa of 2 storeys and basement. Stucco frieze, cornice and blocking course. Square stucco porch with pilasters.</i>	Hackney

Site No. Type	Site Name Description				Status/Grade Borough
648	212 & 214 Dalston Lane				LB II
LB	Period: PM	Date: e-mC19	SMR No: 220230	LB No: 19/169	Hackney
	<i>Second quarter of C19 pair with alterations. Each 3 storeys and basement. Upper part of No 214 rebuilt. Banded stuccoed ground floor and basement. 1st floor has swell frieze. Doric porches.</i>				
649	216 & 218 Dalston Lane				LB II
LB	Period: PM	Date: e-mC19	SMR No: 220232	LB No: 19/170	Hackney
	<i>Early to mid C19 pair, 2 storeys, attic and basement. Tiled mansards with dormers. Ionic porches. Forms a pair of pairs with 220 and 222 Dalston Road.</i>				
650	220 & 222 Dalston Lane				LB II
LB	Period: PM	Date: e-mC19	SMR No: 220100	LB No: 19/170	Hackney
	<i>Early to mid C19 pair forming a group with 216 and 218 Dalston Road. 2 storeys, attic and basement. Tiled mansards with dormers. Ionic porches.</i>				
651	224 & 226 Dalston Lane				LB II
LB	Period: PM	Date: e-mC19	SMR No: 220233	LB No: 19/171	Hackney
	<i>Early to mid C19 pair, each has 3 storeys and basement. Stock brick with stone cornice and blocking course. Enclosed stucco porches with round headed arches with architrave and moulded impost blocks.</i>				
652	Old tower of the former Church of St Augustine, Mare St				LB II
LB	Period: MD	Date: ?C16	SMR No: 220387	LB No: 19/368	Hackney
	<i>Tall tower of 4 stages in Kentish ragstone with diagonal buttresses and high plinth. Suggested date is early C16 but body of tower may be older. On east side is doorway with 4 centred arch.</i>				
653	13 (Circle House) Sylvester Path				LB II
LB	Period: PM	Date: eC18	SMR No: 220598	LB No: 25/649	Hackney
	<i>Early C18 building of 2 storeys, basement and attic. Upper parts rebuilt. Stuccoed basement.</i>				
654	4 Sylvester Path				LB II
LB	Period: PM	Date: m-IC18 & eC19	SMR No: 220630	LB No: 25/1	Hackney
	<i>Terraced house, probably mid to late C18. Facade partly reconstructed in early C19. Double pitched roof. 2 storeys. Central, square headed entrance and windows. C18 interior panelling.</i>				
655	Hackney Empire Theatre, 291 Mare St				LB II*
LB	Period: PM	Date: eC20	SMR No: 220394	LB No: 25/379	Hackney
	<i>1901 by Frank Weston. Victorian Baroque style. Front elaborately decorated, other elevations treated more simply with classical terracotta dressings. Interior in flamboyant Rococo Baroque style.</i>				
656	Hackney Town Hall, Mare St.				LB II
LB	Period: PM	Date: e-mC20	SMR No: 224826	LB No: 25/650	Hackney
	<i>1934-7 by Lanchester and Lodge. Portland stone ashlar cladding. Flat roofs. Symmetrical main front of 13 windows. 3 storeys and semi basement. Unaltered interiors in Art Deco Style.</i>				



Site No. Type	Site Name Description	Status/Grade Borough
657	<b>Sutton House 2&amp;4 Homerton High St</b>	<b>LB II*</b>
LB	Period: MD Date: eC16 & C18 SMR No: 220295 LB No: 20/258 Hackney <i>H-shaped early C16 house with alterations circa 1600 and early C18. 3 storeys, 4 window centre and 2 window projecting wings. Early C18 windows. Rear courtyard, C17 and C17 panelling.</i>	
658	<b>5-16 (consec) Sutton Place</b>	<b>LB II</b>
LB	Period: PM Date: IC18/eC19 SMR No: 220596 LB No: 20/647 Hackney <i>Terrace, each with 3 storeys and basement. Stock brick with stone-coped parapet, and stone cills to windows under gauged brick arches.</i>	
659	<b>2 posts on steps to south of Deuragon Arms, Shepherds Lane</b>	<b>LB II</b>
LB	Period: PM Date: e-mC19 SMR No: 220515 LB No: 26/557 Hackney <i>2 early to mid C19 cast gunposts, 1 marked HACKNEY PARISH, the other slender and uninscribed.</i>	
660	<b>Plough Inn, Homerton High St.</b>	<b>LB II</b>
LB	Period: PM Date: eC18 SMR No: 220291 LB No: 20/253 Hackney <i>1808 building of 3 storeys and attic, 2 window front and 3 bay left return, with octagonal tower under copper dome on angle. Strapwork frieze below dome carries the date. Granite ground floor.</i>	
661	<b>140-142 Homerton High Street</b>	<b>LB II</b>
LB	Period: PM Date: m-IC18 SMR No: 220297 LB No: 20/260 Hackney <i>Mid to late C18 pair each 3 storeys and basement. Doors have enriched cornice head, moulded architrave, Doric columns. Entablature with triglyph friezes.</i>	
662	<b>168-170 Homerton High St</b>	<b>LB II</b>
LB	Period: PM Date: m-IC19 SMR No: 220299 LB No: 20/261 Hackney <i>Mid to late C18 pair, each with 3 storeys and basement. Doric doorcase. Modern warehouse covers ground floor of No.170.</i>	
663	<b>The Paragon, 71-83 Paragon Road</b>	<b>LB II</b>
LB	Period: PM Date: e-mC19 SMR No: 220446 LB No: 26/458 Hackney <i>Early to mid C19 composition of 3 and a half linked pairs. Each house has 3 storeys with 1 storey entrance link.</i>	
664	<b>Church of St Luke, Woodbine Terrace</b>	<b>LB A</b>
LB	Period: PM Date: IC19 SMR No: 220615 LB No: 26/681 Hackney <i>1871-2 by Newman and Billing. Nave and aisles, chancel and aisles. Random rubble with free stone dressings. West tower of 3 stages, with stone spire. Octagonal staircase built 1882. Late C13 style.</i>	
665	<b>North wing of Convent of Sacred Heart, Hasset Road</b>	<b>LB II</b>
LB	Period: PM Date: IC18/eC19 SMR No: 220288 LB No: 27/245 Hackney <i>North wing. Late C18 or early C19. 3 storeys and attic. Tall brick parapet with balustrading. Slated mansard with 3 flat dormers.</i>	

Site No. Type	Site Name Description				Status/Grade Borough
666	Eton House, Eastway				LB II
LB	Period: PM	Date: IC19	SMR No: 220259	LB No: 27/201	Hackney
	<i>1897, 6 bay irregular building of red brick. Projecting porch has double chamfered Tudor-arched doorway. From this a link runs to the Baptistry.</i>				
667	Mission Hall to north of Church of St Mary, Eton Church, Eastway,				LB II
LB	Period: PM	Date: IC19	SMR No: 220256	LB No: 27/200	Hackney
	<i>2 storey, 7 bay building. Projecting external stairway covers 3 ground floor bays. Art and Craft effect overall.</i>				
668	2A (Angel Cottage) Windmill Lane, Stratford				LB II
LB	Period: PM	Date: e-mC19	SMR No:	LB No: 6/1	Newham
	<i>Symmetrically arranged brick cottage of 2 two storeys rising to stone coped parapet. Round arched entrance with 'Angel Cottage, 1826' to key block. Late C19 extension at rear.</i>				
669	Shop adjoining 43 Water Lane , Stratford				LB II
LB	Period: PM	Date: IC19	SMR No:	LB No: 6/3	Newham
	<i>Butchers shop, single storey with canted corner entrance. Semi-circular headed openings with hoodmoulds and keystones embellished with bulls heads. Rare intact survival.</i>				
670	West Ham Precinct of the North-East London Polytechnic, Romford Rd, West Ham				LB II*
LB	Period: PM	Date: IC19	SMR No:	LB No: 6/7	Newham
	<i>1895-98 by J.G.S.Gibson and S.B.Russell. Sculpture by W.Binnie Rhind. Building in Free Classical style with distinctive Art Nouveau emphasis. Interiors of library and museums survive complete.</i>				
671	Statue in garden of William Shakespeare at West Ham Precinct of the North-East London Polytechnic				LB II
LB	Period: PM	Date: mC19	SMR No:	LB No: 6/6	Newham
	<i>Statue of the standing figure of William Shakespeare, 1846. (dated on the base). Now whitewashed. Coade stone base.</i>				
676	K6 telephone, outside The Bell Public House, Rainham.				LB II
LB	Period: PM	Date: e-mC20	SMR No:	LB No: 6/8	Havering
	<i>K6 type designed by Sir Giles Gilbert Scott in 1935. Cast iron, square with domed roof. Unperforated crowns to top panels.</i>				
677	No.29 (Redbury), Broadway, Rainham.				LB II
LB	Period: PM	Date: mC18	SMR No:	LB No: 6/3	Havering
	<i>2 tall storeys and dormers. Three widely spaced sashes with cambered heads and cased frames.</i>				
678	The Vicarage, Broadway, Rainham.				LB II
LB	Period: PM	Date: eC18	SMR No:	LB No: 6/4	Havering
	<i>c.1710. 2 storeys and attic. Three sashes and 3 blank panels. 3 gabled sash dormers. Later wing to rear and a 2 storey extension to S.E.</i>				
679	Church of St.Helen and St.Giles, Broadway, Rainham.				LB I
LB	Period: MD	Date: m-IC12 & C15	SMR No:	LB No: 6/1	Havering
	<i>Circa 1170. A remarkably complete and unaltered Norman Church; nave with aisles, chancel and west tower. C18 clerestorey windows. C15 chancel Crown Post roof. Medieval scratch drawing of ship.</i>				

Site No. Type	Site Name Description	Status/Grade Borough
680	<b>Rainham Hall, Broadway, Rainham.</b>	<b>LB II*</b>
LB	Period: PM Date: e-mC18 SMR No: LB No: 6/2 <i>Built 1729 for J.Harle. 3 storeys and basement. Plinth with stone cornice, rusticated stone angle quoins, elaborate carved wood cornice and panelled parapet. Interior is unaltered.</i>	Havering
681	<b>The Lodge at Rainham Hall, Broadway, Rainham.</b>	<b>LB II*</b>
LB	Period: PM Date: eC18 SMR No: LB No: 6/2b <i>2 storeys. Wood mullioned eaves cornice. Hipped old tile roof with slight bell-cast. 2 sashed hipped dormers.</i>	Havering
682	<b>Stable Block at Rainham Hall, Broadway, Rainham.</b>	<b>LB II*</b>
LB	Period: PM Date: C18 SMR No: LB No: 6/2c <i>One lofty storey, parapet and pantiled roof. 2 round headed coach arches of red rubbed brick.</i>	Havering
683	<b>Forecourt railings, gates &amp; piers, walls &amp; vases, Rainham Hall, Broadway</b>	<b>LB II*</b>
LB	Period: PM Date: eC18 SMR No: LB No: 6/2a <i>Brick and stone plinth walls to front garden and good wrought iron railings and gates with overthrow and monogram. Contemporary stone garden vases.</i>	Havering
684	<b>Nos.2-8 (even), Upminster Road South, Rainham.</b>	<b>LB II</b>
LB	Period: PM Date: C17/eC18 SMR No: LB No: 6/7 <i>2 storey range of timber framed houses. Nos 2,4 &amp; 8 now with shop fronts. No.8 has C19 shop window. Front of whole range is rendered. Irregular rear elevation.</i>	Havering
685	<b>Wall and 2 gate piers to Rainham Hall, between no.s 15 and 37 Wennington Rd</b>	<b>LB II</b>
LB	Period: PM Date: C17 SMR No: LB No: 6/6 <i>Red brick wall, the lowest part in English bond. Opposite Ferry Lane is an entrance with square piers, probably rebuilt.</i>	Havering
686	<b>Fanns Farmhouse, London Road, Purfleet</b>	<b>LB II</b>
LB	Period: PM Date: ?C18 SMR No: LB No: 9/1 <i>2 storeys and attics. Rectangular plan with end chimney stacks and central doorway. Parallel range at rear, possibly incorporating earlier work.</i>	Thurrock
687	<b>Dovecote to East of High House, London Road, Purfleet</b>	<b>LB II</b>
LB	Period: PM Date: C17 SMR No: LB No: 9/4 <i>Octagonal red brick dovecote with plain tiled roof. Carved plaster eaves cornice. Rectangular glover with vane.</i>	Thurrock
688	<b>High House, London Road, Purfleet</b>	<b>LB II</b>
LB	Period: PM Date: C17 SMR No: LB No: 9/3 <i>Timber framed and plastered brick. 2 storeys and attics. Central door and 2 hipped dormers. Panelled end stacks. Extension set back. Interior has panelling and C17 staircase.</i>	Thurrock
689	<b>Barn to north of High House, London Road, Purfleet</b>	<b>LB II</b>
LB	Period: PM Date: eC18 SMR No: LB No: 9/5 <i>Timber framed and weatherboarded. 8 bays, with lodged side purlin roof.</i>	Thurrock



Site No. Type	Site Name Description	Status/Grade Borough
690	<b>Church of All Saints, Galley Hill Road, Swanscombe and Greenhithe.</b>	<b>LB II*</b>
LB	Period: PM Date: 1C19 SMR No: LB No: 5/90 <i>1894 by R Norman Shaw Architect. Gothic style. Nave, north aisle, chancel and squat central tower. Tower has battlements and pyramidal roof. Interior has Arts and Crafts Perpendicular style woodwork.</i>	Dartford
691	<b>Hazells, Downs Road, Northfleet.</b>	<b>LB II</b>
LB	Period: PM Date: eC19 SMR No: LB No: 1/110 <i>2 storeys, cement rendered. Some intact glazing bars. Veranda with tented canopy on trellised iron columns. West front has curved bay on ground floor. Integral service wing.</i>	Gravesham
692	<b>Corner Cottage, Hever Court Road, Singlewell</b>	<b>LB IIG</b>
LB	Period: PM Date: ?C17/?C18 SMR No: LB No: 7/133 <i>C18 or earlier, endways to road. Brick first floor, 2 storeys, half hipped roof. To left is wing of 2 storeys.</i>	Gravesham
693	<b>Chapel Farmhouse, Hever Court Road, Singlewell</b>	<b>LB IIG</b>
LB	Period: PM Date: C18 SMR No: LB No: 7/134 <i>2 storeys, now pebbledashed on ground floor with applied eclectic timber framing on upper. Hipped old tile roof with massive stack. 2 hipped dormers.</i>	Gravesham
694	<b>The George Inn, Hever Court Road, Singlewell</b>	<b>LB IIG</b>
LB	Period: PM Date: ?C17 & C18 SMR No: LB No: 7/135 <i>The front elevation is outwardly C18 but there is a possibly earlier 2 storey timber framed portion, at right angles, to the rear. 2 parallel ranges. Front range is 2 storeys.</i>	Gravesham
695	<b>Church of St.Margarets, Ifield</b>	<b>LB II</b>
LB	Period: MD Date: ?C13-C16 SMR No: LB No: 2/1 <i>"Re-edified" 1595, repaired 1638, re-windowed 1838. Roughcast exterior with tiled roof. Comprises nave and chancel with wooden bell turret on west gable end. One early Medieval window still retained</i>	Dartford
696	<b>The Mount, off Watling St, Cobham.</b>	<b>LB II</b>
LB	Period: MD&PM Date: C16 & C19 SMR No: LB No: 5/38 <i>C16 brick house rebuilt from the eaves up in C19. Cruciform with C18 or C19 wing. Original moulded stone doorway. 3 shafted central chimney stack. Remains of C16 oak staircase.</i>	Gravesham
697	<b>Knights Place Farmhouse, Watling St, Cobham</b>	<b>LB II</b>
LB	Period: PM Date: C17 & C19 SMR No: LB No: 6/39 <i>C17 but brick faced in C19. L-shaped block but later infill. Central door. C17 detail internally. Early C19 stair.</i>	Gravesham
698	<b>Nashenden Farmhouse with Briar Cottage attached, Nashenden Lane, Rochester</b>	<b>LB II</b>
LB	Period: PM Date: eC18 SMR No: LB No: 2/177 <i>Farmhouse. 2 storeys and attics. 5 bays. 2 hipped casement dormers. Hipped roof with 2 stacks on axis. Late C19 service wing called Briar Cottage.</i>	Rochester

Site No. Type	Site Name Description	Status/Grade Borough
699	<b>White House Farm, Magazine Road, Charing</b>	LL
HB	Period: PM      Date: eC19      SMR No:      LB No: 10/100      Ashford <i>Square building with weatherboarded upper floor and rendered ground floor. All painted white. Hipped, shallow pitched roof. Central doorcase with simple wooden weatherboard on brackets.</i>	
700	<b>1-3 Primrose Cottages, Magazine Road, Charing</b>	LL
HB	Period: PM      Date: mC19      SMR No:      LB No: 10/99      Ashford <i>Large, two storied building with an attic with dormers. The ground floor is of Kentish Ragstone and the upper floors is hung with curved tiles. It has a hipped tile roof with a central stack.</i>	
763	<b>Joyce Hall. Station Road, Southfleet</b>	LB    IIG
LB	Period: PM      Date: eC19      SMR No:      LB No: 5/53      Dartford <i>Circa 1820. Nearly square house, with hipped slate roof. 2 storeys. Wide eaves cornice.</i>	
764	<b>V-shaped garden wall to N. of Joyce Hall, Station Road, Southfleet</b>	LB    II
LB	Period: PM      Date: eC19      SMR No:      LB No: 5/54      Dartford <i>Circa 1820. A 'crinkle-crankle' brick garden wall varying from 4-6 feet in height with tiled coping. Square brick piers with stone ball finials.</i>	
765	<b>Granary approx 50m SE of Mates Farm Cottages (nos 1 &amp; 2), Westwood Road, Southfleet.</b>	LB    IIG
LB	Period: PM      Date: ?C18      SMR No:      LB No: 5/60      Dartford <i>Probably an C18 granary. Weatherboarded on a brick base with hipped thatched roof.</i>	
766	<b>Mates Farm Cottages (no 1 &amp; 2) Westwood Road, Southfleet</b>	LB    IIG
LB	Period: PM      Date: ?C17/?C18      SMR No:      LB No: 5/59      Dartford <i>C18 or possibly older cottages. Altered in C19. 2 storeys. Roof now mainly refaced with modern tiles. Eaves cornice. Gable end with kneelers. Horizontally sliding sash windows on first floor.</i>	
767	<b>Range of 5 oasthouses &amp; 2 outbuildings at Mates Farm, Westwood Road, Southfleet</b>	LB    IIG
LB	Period: PM      Date: mC19      SMR No:      LB No: 5/58      Dartford <i>2 outbuildings of 2 storeys with hipped slate roof. Attached were originally 4 circular oasts, 2 of these retaining their base, and 1 sqare oast. 2 are tarred, with tiled roofs and cowls and fantails.</i>	
768	<b>The Wheatsheaf Public House Highcross Road (NE side)</b>	LB    II
LB	Period: MD      Date: C15-C16      SMR No:      LB No: 11/20      Dartford <i>C15 to C16 timber framed building, faced with plaster. Hipped thatch roof. The east end has 2 storeys and the first floor of its south front is jettied. Remainder has 1 storey.</i>	
769	<b>Pinden End Farm Cottage, Pinden Lane, Longfield</b>	LB    II
LB	Period: PM      Date: C17      SMR No:      LB No: 3/213      Dartford <i>Dated 1636 on chimneystack but altered. One storey and attic now pebble dashed. Old tiled roof with cemented chimneystack. The left hand bay is modern.</i>	
770	<b>Pinden End Farmhouse, Pinden Lane, Longfield.</b>	LB    II
LB	Period: PM      Date: C18      SMR No:      LB No: 3/214      Dartford <i>2 storeys stuccoed, half hipped tiled roof. Round headed central doorcase in blank arched surround.</i>	

Site No. Type	Site Name Description	Status/Grade Borough
771	St Jude and St Paul CE Junior and mixed Infants School, King Henry's Walk	LB II
LB	Period: PM Date: mC19 SMR No: 212646/2 LB No: 41/3 <i>1855 by Alexander Dick Gough. Kentish ragstone in random rubble with Bath stone dressing. 1 storey and L-shaped. All windows are Tudor arched.</i>	Islington
773	Main block and attached extension to east at the German Hospital, Ritson Road	LB II
LB	Period: PM Date: mC19 SMR No: LB No: 22/60 <i>Dated 1863, designed by T.L.Donaldson and E.A. Gruning. Extension to E. of 1936 by Burnet and Tait. Neo Tudor style. 2 parallel ranges linked by a multi-storey corridor. 'U' shaped admin block.</i>	Hackney
774	Stable and approx. 30m of garden wall to Elnothington House, Ashford Road, Leeds	LB II
LB	Period: PM Date: C18 & C19 SMR No: LB No: 3/71 <i>Approx 30m of C18 wall, 2.5m high. Stables late C18 or early C19. Red brick. Single storey with loading door in gable end.</i>	Maidstone
776	Keepers Farmhouse, Ham Lane, Lenham	LB II
LB	Period: PM Date: C17 & C19 SMR No: LB No: 4/222 <i>C17 timber framed with C19 brick ground floor. 2 storeys on plinth. Multiple rear stack off centre. Thin scantling and widely spaced studs with almost straight tension braces.</i>	Maidstone
777	Leadingcross Green Farmhouse, Headcorn Road, Sandway, Lenham	LB II
LB	Period: PM Date: eC19 SMR No: LB No: 11/161 <i>Farmhouse. 2 storeys with dentilled brick eaves cornice. Projecting red brick gable end stacks.</i>	Maidstone
778	Halfway House, Boughton Rd, Sandway, Lenham	LB II
LB	Period: PM Date: e-mC19 SMR No: LB No: 11/138 <i>2 storeys on shallow plinth with wood eaves plat-band. Brick end stacks. Rubbed brick voussoirs. 2 storey rear wing to right.</i>	Maidstone
779	Little Barleythorpe, Boughton Road, Sandway, Lenham.	LB II
LB	Period: PM Date: e-mC19 SMR No: LB No: 11/139 <i>2 storeys with very shallow plat band. Slightly projecting gable end stacks. Blind central window. Rubbed brick voussoirs.</i>	Maidstone
782	No.12 and the Barley Mow, The Street, Newington	LB II
LB	Period: PM Date: lC18/eC19 SMR No: LB No: 4/55 <i>Former pub, The Barley Mow, set at slight angle to No.12. 2 storeys, dentilled brick eaves cornice. Central rear stack to No.12 and 2 rear stacks to Barley Mow. Shop window to No.12.</i>	Shepway
783	Pound, The Street, Newington.	LB II
LB	Period: PM Date: ?C18/?C19 SMR No: LB No: 4/52 <i>Coursed stone with shaped brick coping. Roughly rectangular, with wall about 1-1.5m high. Opening about 1.5m wide.</i>	Shepway
784	The Old Vicarage, The Street, Newington	LB II
LB	Period: MD Date: ?C15 & C16 SMR No: LB No: 4/54 <i>Formerly house row, now house. Right section C16 or earlier. Timber framed &amp; jettied (probably crosswing). Central and projecting stacks. Left section said to be C19, but interior indicates C16 date.</i>	Shepway



Site No. Type	Site Name Description	Status/Grade Borough
785	Nos.1-5(incl), Church Cottages, The Street, Newington.	LB II
LB	Period: PM Date: IC18/eC19 SMR No: LB No: 4/51 <i>Workhouse, now house row. Double depth, 2 storeys. Central 2 storey canted brick bay with cornice. 4 filleted brick ridge stacks.</i>	Shepway
786	Monument to Mark Turner about 4m north of north chapel of church of St Nicholas.	LB II
LB	Period: PM Date: mC18 SMR No: LB No: S4/50 <i>Headstone, scolloed and cambered head carved with 2 cherubs heads. Inscribed to Mark Turner, 1754.</i>	Shepway
787	The Church of St. Nicholas, The Street, Newington.	LB II*
LB	Period: MU Date: C11-C19 SMR No: LB No: S4/49 <i>Shingled bell turret late C18 or early C19, chancel C13, nave late C11 or C12, north chapel C13 with C14 3-light window. North aisle C13to C14. Vestry C19. Uncoursed stone rubble with ashlar dressing.</i>	Shepway
788	Pound Farm House, The Street, Newington.	II
LB	Period: MU Date: C13-C18 SMR No: LB No: 4/53 <i>Farmhouse, now house. Central open hall said to have been built between C14 crosswings, one of which has possible C13 ground floor. Mostly clad in red brick. Multiphase house with many extensions.</i>	Shepway
790	14-24 (even) St Pauls Road, Islington	LB II
LB	Period: PM Date: eC19 SMR No: 212774 LB No: 48/1264 <i>3 storeys, rusticated stucco ground floor. Round headed doors and windows. Stucco cornice and blocking course. No doors to street. All houses restored.</i>	Islington
792	Church of St Jude, Mildmay Grove	LB
LB	Period: PM Date: mC19 SMR No: 212646 LB No: 4/1 <i>Anglican church. 1855 by Alexander Dick Gough, enlarged in 1871 by Edwin Clare. Kentish ragstone in random rubble with bath stone dressings. Narthex porch, nave, aisles, transepts, chancel and tower.</i>	Islington
793	41 Kingsland High Street (F.Cooke's Eel, Pie and Mash shop)	LB II
LB	Period: PM Date: eC20 SMR No: 224825 LB No: 24/512 <i>Building by James Hood, shop and restaurant 1910 and rear dining room 1936. 4 storeys, 3 bays. Full of external and internal lavish period detail. A rare surviving example.</i>	Hackney
794	Post at outer corner of no. 20, Ashwin Street	LB II
LB	Period: PM Date: mC19 SMR No: 220083 LB No: 24/43 <i>Mid C19 cast gunpost inscribed H.B.W. 1861.</i>	Hackney
923	United Reform Church, Romford Road, Forest Gate	LB II
LB	Period: PM Date: IC19 SMR No: LB No: 4/1 <i>Late C19, by T.Lewis Banks. Early English Gothic style. Knapped flint with red stone dressing. 3 stage buttressed &amp; pinnacled tower with short spire to SW corner. Gabled.</i>	Newham

Site No. Type	Site Name Description	Status/Grade Borough
924	Emmanuel Church, Romford Road, Forest Gate	LB II
LB	Period: PM Date: mC19 SMR No: LB No: 4/2 <i>1852, by G. Gilbert Scott. Decorated Gothic; Kentish ragstone. N aisle of 1890. Short spire over chancel arch. South porch. Low turretted N transept.</i>	Newham
926	The St Margarets Vicarage, Ripple Road	LB II
LB	Period: PM Date: lC19 SMR No: LB No: 5/6 <i>Late 18th century. Three storeys, stock brick. One storey wing to left. Later roof.</i>	Barking
934	133 Offord Road	LB II
LB	Period: PM Date: mC19 SMR No: LB No: 52/10001 <i>1840s. Central hall plan, double fronted, 2 storey with basement and attic and roof with 2 dormers. Steps rising to central entrance. Fine original interior features.</i>	Islington
935	No.3 and attached railings, Highbury Cresent	LB II
LB	Period: PM Date: mC19 SMR No: LB No: 46/1310 <i>Former meeting house, now vacant. 1850, 2 storeys over basement. The main front is framed by chamfered quoins and divided into 3 bays by brick pilaster strips. Hipped roof with side stacks.</i>	Islington
941	Forecourt wall to Church and Vicarage of St. Barnabas, Homerton High Street	LB II
LB	Period: PM Date: ?C19 SMR No: LB No: 20/257 <i>Coursed rubble walls of Kentish ragstones, with later concrete coping. At intervals are square piers with ashlar quoins and pyramidal tops.</i>	Hackney
944	Nos 1-4 (Consec) Sutton Place	LB II
LB	Period: PM Date: lC18/eC19 SMR No: LB No: 20/646 <i>Terrace, each with 3 storeys and basements. Nos.1&amp;2 each have added mansards and dormers. Cast iron balconies to first floor. Elaborate doorcasts.</i>	Hackney
945	Wall to north of former Churchyard of St Augustine, Mare Street	LB II
LB	Period: PM Date: lC17/eC18 SMR No: LB No: 20/369 <i>Red brick wall. Eastern end has tall, sloped brick coping. Western end ramped down. Buttresses at intervals. 3 ranks of tombstones ranged up against it.</i>	Hackney
946	Gate and Piers to Sutton House, Homerton High Street	LB II
LB	Period: PM Date: C18 SMR No: LB No: 20/259 <i>2 rebuilt square piers. Holds C18 wrought iron gate with overthrow.</i>	Hackney
950	Forecourt railings to No.126, Dalston Lane	LB II
LB	Period: PM Date: ?C18 SMR No: LB No: 19/161 <i>Wrought iron railings with spearhead standards.</i>	Hackney
951	No.160 (Marlow House), Dalston Lane	LB II
LB	Period: PM Date: e-mC18 SMR No: LB No: 19(18)/164 <i>3 storeys, basement and attic. High pitched tiled mansard and dormers. Added entrance extension to left, of late C18, with a modern building above it.</i>	Hackney

Site No. Type	Site Name Description	Status/Grade Borough
952	Church of St.Mary of Eton with St.Augustine, Eastway	LB II
LB	Period: PM Date: m-1C19 & e C20 SMR No: LB No: 27/98 1870 by G.F.Bodley. West end by Cecil Hare 1911-12. Parish church of Hackney Wick. In decorated style with recticulated or flamboyant tracery. Wood barreled roof.	Hackney
953	Tower to North of Church of St.Mary of Eton with St.Augustine	LB II
LB	Period: PM Date: eC20 SMR No: LB No: 27/199 1911-12 by Cecil Hare. Tall square of 3 stages with octagonal, taller S.E. staircase turret. Battlemented parapet with traceried panels. Flying buttresses.	Hackney
954	Forecourt Railings to Colvestone Primary School, Colvestone Cresent	LB II
LB	Period: PM Date: C19 SMR No: LB No: 18/140 Low stone coped brick wall supports cast iron railings with curved iron buttresses at intervals. Along the top is a solid riveted iron band with trefoil piercings.	Hackney
957	Gateway and Railings of Metropolitan Benefit Societies Almshouses, Balls Pond Road	LB II
LB	Period: PM Date: mC19 SMR No: LB No: 49/18a Circa 1836 and later. Brick gate piers inset with granite commemorative plaques, cast iron gates and cast iron railings.	Hackney
965	K2 Telephone Box outside the All Saints (Aladura) church of Christ (formerly St Pauls), Essex Road	LB
LB	Period: PM Date: e-mC20 SMR No: 215611 LB No: 48/1300 1927. Designed by Giles Gilbert Scott. Cast iron. Square with domed roof, perforated crown to top panel and glazing bars to windows and door.	Islington
966	Midland Bank, 354 Mare St	LB
LB	Period: PM Date: eC19 SMR No: 220386 LB No: 19&25/367 1802 house converted as the old Town Hall of Hackney. Doorway altered in 1900. 2 storeys. Entablature with modillion cornice and pediment over slightly projecting centre bays. Rusticated ground floor.	Hackney
967	No.s 387, 387A & 387B Mare St	LB II
LB	Period: PM Date: eC19 SMR No: 220395 LB No: 19/380 Early C19 composition of 2,3 and 2 bays with centre sections of wider proportions. 3 storeys. Outer sections slightly protruding. Projecting modern shops on ground floor.	Hackney
968	Wall to the S.W. of the Church of St John, Mare Street	LB II
LB	Period: PM Date: 1C17/eC18 SMR No: 220390 LB No: 20/370 Probably garden wall of old rectory, now vanished. Red brick with buttresses and sloped coping.	Hackney
969	Orchard House, Hever Court Road, Singlewell	LB II
LB	Period: PM Date: C18 SMR No: LB No: 7/47 L-shaped, 2 storeys and attics. Hipped tiled roof. Wooden modillion eaves cornice. Weatherboarded first floor and brick ground floor with moulded cornice between.	Gravesham
970	Parish Boundary Stone, Roman Road, Cobham.	LB II
LB	Period: PM Date: eC19 SMR No: LB No: 5/10000 1808. Built of Portland stone. 9 inches square and protruding 10 inches above ground. The East face is inscribed S[horne] P[arish], and the West face C[obham] P[arish]. The N. face has the date.	Gravesham



Site No. Type	Site Name Description	Status/Grade Borough
971	<b>Park Pale, north of Cobham Park.</b>	
HB	Period: PM      Date:      SMR No:      LB No: <b>Gravesham</b> <i>Park Pale belonging to Cobham Park. Once within the park but just outside the northern boundary. 18th or 19th century with possibly earlier origins.</i>	
972	<b>Borstal Court Farm, east of River Medway.</b>	
HB	Period: PM      Date: C19      SMR No:      LB No: <b>Rochester</b> <i>19th century house and barn with late 19th century wing extensions to the barn and a three storey house also of this date. The 19th century work is apparently built in concrete block.</i>	
973	<b>Parkwood House, West Street, near Harrietsham.</b>	
HB	Period: PM      Date: 1C19-eC20      SMR No:      LB No: <b>Maidstone</b> <i>Large red brick two storeyed house built in the 'Arts and Craft' style.</i>	
974	<b>The Coppice, Sandway Road.</b>	
HB	Period: PM      Date: C19      SMR No:      LB No: <b>Maidstone</b> <i>Modest brick two storeyed roadside cottage with brick voussoirs to the ground floor windows.</i>	
975	<b>Oxley House including attached granary, Boughton Road.</b>	II
LB	Period: PM      Date: C18-C19      SMR No:      LB No: 11/10001 <b>Maidstone</b> <i>Large red brick two storeyed building possibly built in two stages set in attractive gardens. Altered and raised in the 19th century.</i>	
979	<b>Scalers Hill House, Cobham</b>	
HB	Period: M      Date: eC20      SMR No:      LB No: <b>Gravesham</b> <i>Early C20 architect designed house built in the 'Arts and Crafts' Style. Large and built of red brick.</i>	
980	<b>Boghurst Cottages</b>	
HB	Period: PM      Date: ?C18/C19      SMR No:      LB No: <b>Gravesham</b> <i>Two unlisted probably 19th century Cottages built in the cottage ornee style.</i>	
987	<b>1-7 Upminster Road South, Rainham</b>	
HB	Period: PM      Date: 1C18-C19      SMR No:      LB No: <b>Havering</b> <i>Two Town Houses, retaining sashed windows and late 19th/ early 20th century shop fronts. Numbers 1-3 are the older building, probably Georgian with a dormer. Recently restored.</i>	
988	<b>Wheatsheaf Cottage, High Cross Road</b>	LL
HB	Period: PM      Date: C19      SMR No:      LB No: <b>Dartford</b> <i>Rendered white house of two storeys with thin bands of timber framing exposed on the upper floor. The gable ends of the roof are weatherboarded. Possible earlier core.</i>	
989	<b>Bridge over Downs Road, south of Gravesend</b>	
HB	Period: PM      Date: C19      SMR No:      LB No: <b>Gravesham</b> <i>Railway bridge built in brick over Downs Road.</i>	

Site No. Type	Site Name Description				Status/Grade Borough
990	<b>Bridge over Dale Road, south of Northend</b>				
HB	Period: PM	Date: C19	SMR No:	LB No:	Dartford
	<i>Red brick railway bridge over Dale Road</i>				
991	<b>Bridge over Hook Green Road, east of Westwood</b>				
HB	Period: PM	Date: C19	SMR No:	LB No:	Dartford
	<i>Red brick bridge over Hook Green Road</i>				
992	<b>Bridge under the Whitehill Road, north of Hartley</b>				
HB	Period: PM	Date: C19	SMR No:	LB No:	Dartford
	<i>Red brick railway bridge carrying the Whitehill Road.</i>				
993	<b>Bridge over `Main Road', north west of Hartley</b>				
HB	Period: PM	Date: C19	SMR No:	LB No:	Dartford
	<i>Red brick railbridge over `Main Road'</i>				
994	<b>Pinden End Cottage, Pinden Lane, Longfield</b>				
HB	Period: PM	Date: ?C19	SMR No:	LB No:	Dartford
	<i>Rendered with weatherboarded upper floor possible converted farm building.</i>				
995	<b>Barn NE of Pinden End Farm Cottage, Pinden Lane, Longfield</b>				
HB	Period: MD	Date: ?C16	SMR No:	LB No:	Dartford
	<i>Possibly a C16th century brick and beam barn with a blocked wagon entrance. Reduced in height when it was rebuilt on its present site.</i>				
996	<b>Granary N. of Pinden End Farm Cottage, Pinden Farm Cottage, Longfield</b>				
HB	Period: PM	Date: ?C19	SMR No:	LB No:	Dartford
	<i>Weatherboarded granary on concrete stilts. Moved and rebuilt onto this site.</i>				
997	<b>Upper Nashenden Farm</b>				
HB	Period: C19	Date:	SMR No:	LB No:	Tonbridge + Mal
	<i>Formerly Bridgewood Cottages, pair of 19th century estate cottages.</i>				
998	<b>The Old Rectory House, Springhead Road.</b>				<b>LB II*</b>
LB	Period:	Date: 16th Century	SMR No:	LB No: 1/123	Dartford
	<i>Early 16th century timber-framed hall house restored by antiquary G M Arnold and architect Herbert Baker in the 1890's. Timber framed with hipped and gabled tiled roof.</i>				
999	<b>Woodcut Farmhouse, Hollingbourne</b>				<b>LB II</b>
LB	Period:	Date:	SMR No:	LB No: 1/117	Ashford
	<i>Early 17th century or earlier. Timber framed with rendered infilling. 2 storeys and attics on stone and brick plinth. Plain tile roof.</i>				
1000	<b>Cobham Hall, Cobham.</b>				<b>LB I</b>
LB	Period: PM	Date: C16	SMR No:	LB No:	Gravesham
	<i>Important Grade I listed building dating from the 16th century and described as `one of the largest and most important houses in Kent'. Now a girls school</i>				

Site No. Type	Site Name Description				Status/Grade Borough
1001	St Thomas Well House				HB
HB	Period: PM	Date: 1C19	SMR No:	LB No:	Gravesham
	<i>A pair of gothic houses of late 19th century date. Brick and false timber framing.</i>				
1002	Thatched Barn to north east of Flint Cottage, Gravesham				LB II
LB	Period: PM	Date: 19th century	SMR No:	LB No:	Gravesham
	<i>Early 19th century threshing barn. Softwood timber framed barn, clad in weatherboarding on brick plinuh. Half hipped thatched roof.</i>				
1003	The Harven, Maidstone Road, Westwell				LB II
LB	Period: PM	Date: 16th century	SMR No:	LB No: 11/14	Ashford
	<i>Early 16th century timber framed building with plaster infilling on a base of red brick, side walls tile hung. Hipped tiled roof.</i>				
1004	Wall and gate piers to Godinton Park to northwest of North Lodge				LB II
LB	Period: PM	Date: 19th century	SMR No:	LB No: 5/183	Ashford
	<i>Wall and gate piers to Godinton Park. Later 19th century. 2 square brick gatepiers surmounted by ball finials. Red brick wall with stone coping. Modern cast iron gates</i>				
1005	19th century Railway building in Stratford Railway Lands.				
HB	Period: PM	Date: 19th century	SMR No:	LB No:	Newham
	<i>19th century Railway building in Stratford railway lands.</i>				
1006	Barn and oast at Beechbrook Farm, Westwell				
HB	Period:	Date:	SMR No:	LB No:	Ashford
	<i>Barn and oast at Beechbrook Farm, Westwell</i>				
1007	Memorial Stone on the Westwell\Hothfield Parish Boundary				
HB	Period: PM	Date: e20th century	SMR No:	LB No:	Ashford
	<i>Memorial stone to R M Kedward, President of the National Tithepayers Association 1931-1937, MP for Ashford 1929-31. On site of part of Beechbrook Farm where he was born.</i>				
1008	Vicarage to St Barnabas Church, Homerton High St.				LB II
LB	Period: PM	Date: mC19	SMR No:	LB No: 20/256	Hackney
	<i>Romantic Building of c.1850 in late medieval manner. Kentish Ragstone Rubble with Bath Stone dressings. Centre bay is a projecting tower porch with octagonal angle turrets. Battlemented parapet and angle buttresses. Church and Vicarage form group.</i>				
1009	Hackney Town Hall Civic Garden, Walls and Lamp piers to Western Elevation, Mare Street, Hackney				LB II
LB	Period: PM	Date: e-mC19	SMR No:	LB No: 25/651	Hackney
	<i>Civic garden walls and lamp piers fronting western elevation of Town Hall. Rectangular paved area set with 2 D-shaped low Portland Stone boundary walls to formal gardens. 4 stone piers, at outer curves, surmounted by bronze Art Deco lanterns.</i>				
1010	No 120 (Rising Sun Public House) Euston Road NW1.				LB II
LB	Period: PM	Date: 1C19	SMR No:	LB No: 89/714	Camden
	<i>Circa 1899. Flamboyant Flemish Renaissance style. 3 storeys and attic with 1 storey extension in forecourt. Public House frontage with pilasters with enriched capitals and arched light, to windows and doorways. Included for curiosity value.</i>				



Site No. Type	Site Name Description	Status/Grade Borough
1011	No 172 (GLC Fire Brigade Station, Euston).	LB II
LB	Period: PM Date: eC20 SMR No: LB No: 89/715 <i>With no 69 Euston Square. Circa 1901-2 probably by Winmill. Style influenced by Arts and Crafts Movement. Irregular facade of 5 and 6 storeys with dormers. Red brick with Portland stone dressings and facings to 4th storey.</i>	Camden
1012	Forecourt and Railings to 172 Euston Road (GLC Fire Brigade Station)	LB II
LB	Period: PM Date: eC20 SMR No: LB No: 89/175a <i>Wrought iron railings, Brick Sleeper walls with Portland Stone piers. Forms a group with no 172 Euston Road.</i>	Camden
1013	Parish Church of St Botolph, The Hill, Northfleet.	LB I
LB	Period: Med Date: SMR No: LB No: 1/124 <i>Early 14th century church with some 13th century and earlier work. Tower was rebuilt after collapse in 1717. Walls original flintwork. Tiled roof. Window tracery renewed in its typical Kent patterns in 1852. Good 18th century wall monument</i>	Gravesham
1014	Nos 24 & 25 (The Coach and Horses Public House), The Hill, Northfleet.	LB II
LB	Period: PM Date: ?C17 SMR No: LB No: 1/127 <i>One timber framed, 2-storey building, probably 17th century. Both roofs tiled, no 24 gable ended, no 25 hipped with gables. Red brick lower floor, No 24 has first floor of painted weatherboarding, no 25 first floor rendered with casement windows.</i>	Gravesham
1015	No 7 The Hill, Northfleet	LB II
LB	Period: PM Date: C18 SMR No: LB No: 1/126 <i>18th century house of 2 storeys and attic with red brick and blue header walls with modillion eaves cornice north and west, weatherboarded east elevations and tiled half-hipped roof. North west corner has canopied 19th century shop fronts and door.</i>	Gravesham
1016	Church of our Lady of the Assumption, The Hill, Northfleet.	LB II
LB	Period: PM Date: eC19 SMR No: LB No: 1/125 <i>Roman Catholic. Built 1914. Architect Sir Giles Scott. Brown brick. Rectangular plan with west tower and door. Gothic vertical emphasis as used by Scott by Liverpool Cathedral. Channelled base. Low aisles and bands of clerestory window.</i>	Gravesham
3001	Long locomotive shed at Kings Cross Goods Yard.	
HB	Period: PM Date: mC19 SMR No: EH B1 LB No: <i>Open to north and at both ends, covers two rail lines with central platform. Roof is carried on fabricated "I" section pillars and beams and has timber queenpost trusses with tie beams.</i>	Camden
3002	Locomotive Superintendents House at Kings Cross Goods Yard	
HB	Period: PM Date: C19 SMR No: EH A2 LB No: <i>`L' shaped with hipped roof and slender chimneys. Bay window on south elevation, original entrance retains a stout panelled door. Stone flagged hallway and fairly modern office interiors.</i>	Camden
3003	Water softening plant at Kings Cross Goods Yard	
HB	Period: PM Date: C19/C20 SMR No: EH C2 LB No: <i>Last major surviving relic of the locomotive depot. 19th century irregular octagonal building of blue engineering brick and concrete supports 20th century water tank of riveted pressed steel panels.</i>	Camden

Site No. Type	Site Name Description	Status/Grade Borough
3004	<b>Wharf Road offices at Kings Cross Goods Yard</b>	
HB	Period: PM      Date: mC19      SMR No: EH D4      LB No:      Camden <i>Shown on Humbers 1865 map with weighbridge located nearby. Ornamental yellow stock brick with slate roof.</i>	
3005	<b>Western Goods Shed at Kings Cross Goods Yard</b>	
HB	Period: PM      Date: 1897-9      SMR No: EH E      LB No:      Camden <i>Built 1897-9. Main building consists of a lower level of cast-iron columns supporting a ceiling of concrete arches and lintels and an upper level of fabricated pillars supporting transverse girders.</i>	
3006	<b>Western coal drops at Kings Cross Goods Yard</b>	
HB	Period: PM      Date: 1856      SMR No: EH F2      LB No:      Camden <i>Constructed 1856, 4 years after eastern drops. Converted to general goods transit area when western goods shed was built alongside in 1897-9.</i>	
3007	<b>Low level Yard and Stables at Kings Cross Goods Yard</b>	
HB	Period: PM      Date: C19      SMR No: EH F3      LB No:      Camden <i>Cobbled Yard between two coal drops flanked to south and west by a curving row of stables in the arches under the Wharf Road viaduct. Spanned by three viaducts.</i>	
3008	<b>Eastern Coal drops at Kings Cross Goods Yard</b>	LB II
LB	Period: PM      Date: 1852      SMR No:      LB No: 79/99      Camden <i>Built 1852. Two storeys with mezzanine, stock brick elevations, slate roof. Interior has massive timber framing to support railway at upper level and storage hoppers at mezzanine.</i>	
3009	<b>Fish and coal offices at Kings Cross Goods Yard</b>	
HB	Period: PM      Date: m/1 C19      SMR No: EH JI      LB No:      Camden <i>Curving row of offices between Wharf Road and the canal, first phase built in 1852 with series of later additions. Five distinct sections of different heights reflecting different periods of building.</i>	
3010	<b>The Granary at Kings Cross Goods Yard, York Way.</b>	LB II
LB	Period: PM      Date: 1851-2      SMR No:      LB No: 79/144a      Camden <i>The Granary at Kings Cross Goods Yard. 1851-2. Six storeys. Main south front with symmetrical facade of nine bays with slightly projecting hoist bays. Hipped slate roof. Multi-coloured stock brick.</i>	
3011	<b>Transit Sheds, Train Assembly sheds and Goods Offices, Kings Cross Goods Yard.</b>	
HB	Period: PM      Date: m-1C19      SMR No: EH G2/3/4/5      LB No:      Camden <i>Substantial complex of structures, containing several large 19th century buildings including two transit sheds c.1850, mid 19th century train Assembly shed and overhead Goods Offices built 1899.</i>	
3012	<b>Goods Offices (Regeneration House) at Kings Cross Goods Yard</b>	
HB	Period: PM      Date: 1850      SMR No: EH H1/1      LB No:      Camden <i>Goods Offices, built 1850. Extensively refurbished inside and out, retaining the cantilevered stairs with decorative cast iron balusters.</i>	

Site No. Type	Site Name Description	Status/Grade Borough
3013	<b>Midlands Goods Shed at Kings Cross Goods Yard</b>	
HB	Period: PM      Date: 1850/m-IC19th      SMR No: EH H2      LB No:      Camden <i>Built 1850. Ground floor level transit shed with two loading platforms, first floor storage shed, 3 storey row of offices in S elevation. Different phases of construction and adaptation apparent.</i>	
3014	<b>Roof of Potato Market, York Way</b>	
HB	Period: PM      Date: 1888      SMR No: EH H3      LB No:      Camden <i>Single gabled roof constructed 1888 as part of Potato Market improvement. Roof supported by original (possibly remnants of 1850 GNR terminal) Cast Iron spandrel beams supported by modern steel pillars.</i>	
3015	<b>Tunnel Ventilation Shafts, York Way</b>	
HB	Period: PM      Date: C19      SMR No: EH H3/3 & I3      LB No:      Camden <i>Red brick ventilation chimneys located above the eastern Maiden Lane(later Gasworks) Tunnel.</i>	
3016	<b>Remnants of Potato Market, York Way.</b>	
HB	Period: PM      Date: 1850/IC19/C20      SMR No: EH I      LB No:      Camden <i>Site originally housed temporary Maiden Lane terminus of 1850. Building converted into Potato market c.1852 and subsequently enlarged particularly during 1880's. Some 1850 features still in situ</i>	
3017	<b>Church of St Pancras (old), Pancras Road</b>	LB II
LB	Period: MD\PM      Date: C11\C19\C20      SMR No:      LB No: 84/17      Camden <i>Church of St Pancras (old). 11th century (pre-Conquest) core with later medieval additions. Rebuilt and enlarged in 1847-8, further alterations and restorations in 1888 and 1925.</i>	
3018	<b>Tomb of Sir John Soane and his wife, Church of St Pancras (old) Churchyard</b>	LB I
LB	Period: PM      Date: c.1815      SMR No:      LB No: 84/1502      Camden <i>Tomb of John Soane (d.1837) and his wife (d.1815). Canopied with four pillars bearing roof with four shallow pierced pediments. Tomb surrounded by low stone railings with grouped acroteria.</i>	
3019	<b>St Pancras Canal Basin, Regents Canal</b>	
HB	Period: eC19      Date: 1820      SMR No: EH K      LB No:      Camden <i>St Pancras Yacht Basin, Regents Canal. Constructed 1820</i>	
3020	<b>Lock Keepers Cottage, St Pancras Yacht Basin.</b>	LB II
LB	Period: PM      Date: 1820-1      SMR No:      LB No: 78/807a      Camden <i>1 storey, irregular 5 window facade to canal. Slated gable roof. Yellow stock brick. Mostly segmental arched recessed windows. Doorway in modern glazed porch. Built 1820-1</i>	
3021	<b>St Pancras Lock, Regents Canal.</b>	
HB	Period: PM      Date: 1819      SMR No: EH K7      LB No:      Camden <i>St Pancras Lock, two chambers. Built 1819.</i>	
3022	<b>Regents Canal Retaining wall and associated features</b>	
HB	Period: PM      Date: mC19      SMR No:      LB No:      Camden <i>Retaining wall to Railway lands with blocked arches to former wharves. Mid 19th century.</i>	



Site No. Type	Site Name Description	Status/Grade Borough
3023	<b>York Way Bridge</b>	
HB	Period: PM      Date: 1852      SMR No: EH K\1      LB No:      Camden <i>Original Maiden Lane Bridge c.1852 with modern concrete extension on west side. Span consisting of nine cast iron beams, one pair supporting stone flags, the remainder carrying shallow brick arches.</i>	
3024	<b>Three Linked Gasholders</b>	LB II
LB	Period: PM      Date: c.1880      SMR No:      LB No: 84/1500      Camden <i>Three cast iron gasholders. 1880 and earlier. Each of circular plan with framework comprising 3 superimposed orders of columns, including Tuscan, Doric and Ionic linked by horizontal latic trusses.</i>	
3025	<b>Group of two Gasholders, Goods Way</b>	
HB	Period: PM      Date: post 1883      SMR No: EH N1/2      LB No:      Camden <i>Two gasholders to south of OAU 1324. Post 1883, featuring tapered lattice vertical guides, braced by fabricated and lattice girders with riveted tanks and lacking any decorative features.</i>	
3026	<b>Wall to Goods Way and Camley Street</b>	
HB	Period: PM      Date: m-1C19      SMR No:      LB No:      Camden <i>19th century brick wall to Gasworks in York Way. Conservation Area structure.</i>	
3027	<b>Gasholder on east side of Goods Way</b>	LB II
LB	Period: PM      Date: 1883      SMR No:      LB No: 85/1501      Camden <i>Gasholder. 1883. Cast Iron. Circular plan with framework comprising 3 superimposed orders of columns including Tuscan, Doric and Ionic. Forms stylistic group with OAU 3025.</i>	
3028	<b>Two Telescopic Gasholders, Goods Way</b>	
HB	Period: PM      Date: 1883/1C19      SMR No: EH N2/1      LB No:      Camden <i>Northern holder has cast iron columns with classical capitals (similar to Grade II Listed group) but is one tier shorter. Dated 1883. Southern holder similar to holders OAU 3025.</i>	
3029	<b>Arches on west of Pancras Road (north)</b>	
HB	Period: PM      Date: m\1C19      SMR No:      LB No:      Camden <i>Red brick arched wall with Gothic arcading to former Midland Coal depot.</i>	
3030	<b>Arches on east of Pancras Road (north)</b>	
HB	Period: PM      Date: m\1C19      SMR No:      LB No:      Camden <i>Arched 19th century brick wall under former Midland coal shoots</i>	
3031	<b>Grade II listed Water Tower</b>	LB II
LB	Period: PM      Date: 1C19      SMR No:      LB No: 84/169a      Camden <i>Late 19th century Water Tower. Red brick stone dressings. Bracketed screen round tank with narrow blind arcades. Round arched doorway on south side with archivolt and fanlight.</i>	
3032	<b>Wall to Goods Way</b>	
HB	Period: PM      Date: C19      SMR No:      LB No:      Camden <i>19th century Red brick retaining wall with Gothic details along Pancras Road. Conservation Area structure.</i>	

Site No. Type	Site Name Description	Status/Grade Borough
3033	<b>Triangular Bridge Pier containing shop.</b>	
HB	Period: PM      Date: m\IC19      SMR No:      LB No:      Camden <i>Pier to former Midland Railway bridge containing shop. Arched. Conservation Area structure.</i>	
3034	<b>Wall to former Midlands Goods Yard</b>	
HB	Period: PM      Date: m\IC19      SMR No:      LB No:      Camden <i>Red brick arched wall with Gothic features enclosing former Midlands Goods Yard. Conservation Area structure.</i>	
3035	<b>St Pancras Station, constructed 1868-4 by Sir George Gilbert Scott.</b>	LB I
LB	Period:      Date:      SMR No:      LB No: 90/169      Camden <i>Monumental, picturesquely composed Gothic building of hard red brick with stone dressings and slate roof. Clock tower with metal covered spire, larger tower with pitched roof and 4 spired turrets.</i>	
3036	<b>Workshop in Stanley Passage, former Midland Railway Road Vehicle Repair Shop.</b>	
HB	Period: PM      Date: C19th?      SMR No: EH S2      LB No:      Camden <i>Single storey red brick building with substantial wall onto Stanley Passage. Northern elevation of open bays divided by cast iron columns supporting wrought iron lattice girders carrying timber roof.</i>	
3037	<b>Stanley Buildings, built by Improved Industrial Dwellings Company 1864-5</b>	II
LB	Period: PM      Date: 1864-5      SMR No:      LB No: 10030 & 32      Camden <i>Flatted philanthropic housing, built by the Improved Industrial Dwellings Company to provide better worker housing. Five storeys with stucco mouldings, pediments, imitation stonework, detailed cast iron balustrades and carved pilasters.</i>	
3038	<b>Former Public House at 32 Pancras Road</b>	
HB	Period: PM      Date: m\IC19      SMR No: EH V3      LB No:      Camden <i>Corner building with intricate detailing on main elevations. Carved stonework, bands of contrasting coloured brick, stucco pilasters and miniaure cast-iron balustrades. Conservation Area Building.</i>	
3039	<b>22-30 Pancras Road. Frontage to German Gymnasium</b>	
HB	Period: PM      Date: 1864-5      SMR No: EH W2      LB No:      Camden <i>Projecting central bay of shop terraces which flank the Grade II Listed arched doorway to the German Gymnasium. Many of the first- and second-floor openings retain relief mouldings. Conservation Area structures.</i>	
3040	<b>German Gymnasium, Pancras Road</b>	LB II
LB	Period: PM      Date: 1864-5      SMR No:      LB No: 85/1471      Camden <i>Built 1864-5. Single cell subdivided into nave and aisles by 2 storeys of cast iron piers with lush early English foliage capital. The piers support laminated wooden arches some 70ft wide. Arched doorway has title 'Turnhalle' inscribed over the door.</i>	
3041	<b>Wellers Court Warehouse</b>	
HB	Period: PM      Date: -1883      SMR No: EH X1      LB No:      Camden <i>Three storey building. Printing works in 1883. Pancras Road frontage features a round arched doorway and stucco imitating dressed stone courses on ground floor. Conservation Area Building.</i>	

Site No. Type	Site Name Description				Status/Grade Borough
3042	<b>2b Pancras Road (BRSA Club building).</b>				
HB	Period: PM	Date: C19	SMR No: EH X2\1	LB No:	Camden
	<i>Single storey building of orange brick, overpainted red, recent modifications. Northeast elevation reveals remnants of neighbouring building, possibly GNR Stables. Conservation Area Building.</i>				
3043	<b>Great Northern Hotel</b>				
LB	Period: PM	Date: 1851	SMR No:	LB No: 85 & 90/1	Camden
	<i>Designed in 1851 by Lewis Cubitt. Crescent shaped building with stock brick, stucco dressings and slate roof. Concave facade towards station, five storeys plus attic and basement.</i>				
3044	<b>LNER Stables, Battle Bridge Road</b>				
HB	Period: PM	Date: C19/20	SMR No: EH O	LB No:	Camden
	<i>Row of one and two storey brick stable structures. 2 storey structure to north, two single storey structures (plus remains of one demolished shed), southern two storey structure.</i>				
3045	<b>Tunnel Portal under Goods Way</b>				
HB	Period: PM	Date: C19	SMR No:	LB No:	Camden
	<i>Arched entrance to tunnel Portal. 19th century. Conservation Area structure.</i>				
3046	<b>Culross Building.</b>				
HB	Period: PM	Date: 1891-2	SMR No: EH S1\2	LB No:	Camden
	<i>Constructed by GNR in 1891-2 to provide improved standards of accomodation for workers. Appear to have been extensively modernised. 2 storey return to Chenie Street, Conservation Area Building.</i>				
3047	<b>Culross Hall</b>				
HB	Period: PM	Date: 1C19	SMR No: EH S1/1	LB No:	Camden
	<i>One of three mission halls erected by GNR along its route as centres for religious guidance and recreation. Late 19th century? Conservation Area Building.</i>				
3048	<b>Kings Cross Station: Cheney Road Frontage Building and Wall.</b>				
HB	Period: PM	Date: m\1C19	SMR No: EH T/1	LB No:	
	<i>Of uncertain date, possibly c.1878 when station was enlarged. Two storey offices with decorative brickwork. Matching boundary wall runs NW to OAU 3046. Conservation Area Building and structure.</i>				
3049	<b>Suburban platforms and wall at Kings Cross Station</b>				
HB	Period: PM	Date: 1895	SMR No: EH Z\1	LB No:	Camden
	<i>Roofed suburban platform constructed in 1895. Stock brick wall supports fabricated lattice girders dividing the roof into transverse hipped roofed bays. Conservation Area Structure and Building.</i>				
3050	<b>Carriage Road Awning ('porte cochere')</b>				
HB	Period: PM	Date: 1C19	SMR No: EH Z\3	LB No:	Camden
	<i>Rectangular roofed area now used for parcel sorting. Canopy originally served as cover for road carriages depositing passengers at main booking hall. Conservation Area Building.</i>				



Site No. Type	Site Name Description	Status/Grade Borough
3051	<b>Kings Cross Station, constructed 1851-2 by Cubitt.</b>	LB I
LB	Period: PM Date: 1851-2 SMR No: LB No: 85/144 <i>Yellow stock brick facade with 2 great arched windows, projecting central and flanking towers, arcaded ground storey, central tower surmounted by square clock turret with pyramidal roof.</i>	Camden
3052	<b>York Road Station Environs: Enginemens Bothy and Ramps</b>	
HB	Period: PM Date: C19/20 SMR No: EH R LB No: <i>Enginemens Bothy, two storey stock brick structure with slate roof post-dating demolition of Battle Bridge Road Viaduct. Cobbled Ramp to York Road station entrance and Kings Cross East side cab road</i>	Camden
3053	<b>Shunters Huts, York Way</b>	
HB	Period: PM Date: C19/C20 SMR No: EH D\1 LB No: <i>Two rows of Shunters Huts of various dates and styles, mostly of brick construction with slate roofs. Group Value. Most southerly hut has rack on north wall probably used to store shunters poles.</i>	Camden
3054	<b>York Way Viaduct and Low Level Goods Shed Ramp.</b>	
LB	Period: PM Date: m\lC19 SMR No: EH D\2 LB No: <i>C19 brick arched viaduct carrying York Way. Southern section is narrower and older (mid C19) delineating original extent of goods yard. Ramp: retaining walls of blue engineering brick, iron railings.</i>	Camden
1050	<b>Cropmark curvilinear structure, Aylesford</b>	
CM	Period: UN Date: ? SMR No: TQ 76 SW LB No: <i>Cropmark of curvilinear structure. Possible double-ditched round barrow. May also have a central pit.</i>	Tonbridge+ Mal
1051	<b>Upper White Horse Stone, Standing stone, Aylesford. Scheduled Ancient Monument KE 17.</b>	SAM
SM	Period: ?NE-? Date: SMR No: 17(76 SE 11) LB No: <i>Upper White Horse Stone: possibly remains of burial chamber or standing stone. Large upright sarsen, replacing original. Nine smaller stones nearby but these may be redeposited.</i>	Tonbridge+ Malli
1052	<b>Trackway, Aylesford.</b>	
HR	Period: PH Date: SMR No: TQ 76 SE 13 LB No: <i>Sunken track, part of ridgeway route of North Downs trackway, which is a double route (comprising both ridgeway &amp; lower terrace way), possibly Prehistoric. Latter called Pilgrims Way. Runs from Straits of Dover to Salisbury Plain area.</i>	Maidstone
1053	<b>Lower White Horse Stone, site of standing stone, Aylesford</b>	
AS	Period: NE Date: SMR No: TQ 76 SE 12 LB No: <i>Site of destroyed megalithic barrow or standing stone. Lay in the NW angle of the Pilgrims Road and the Rochester-Maidstone Road and was broken up 'before 1834'. It was succeeded by the Upper White Horse Stone which has inherited the legend.</i>	Tonbridge+ Malli
1054	<b>Roman Road from London to Maidstone and Lympe.</b>	
HR	Period: RB Date: SMR No: TQ 76 SE L40 LB No: <i>Roman Road 13. North-south road of 37 miles' length. Less rigidly straight than Primary Roman Roads. Served iron-working area of Weald. Joined by R.R.131 (from Dover) &amp; R.R.130 (from Canterbury).</i>	Maidstone

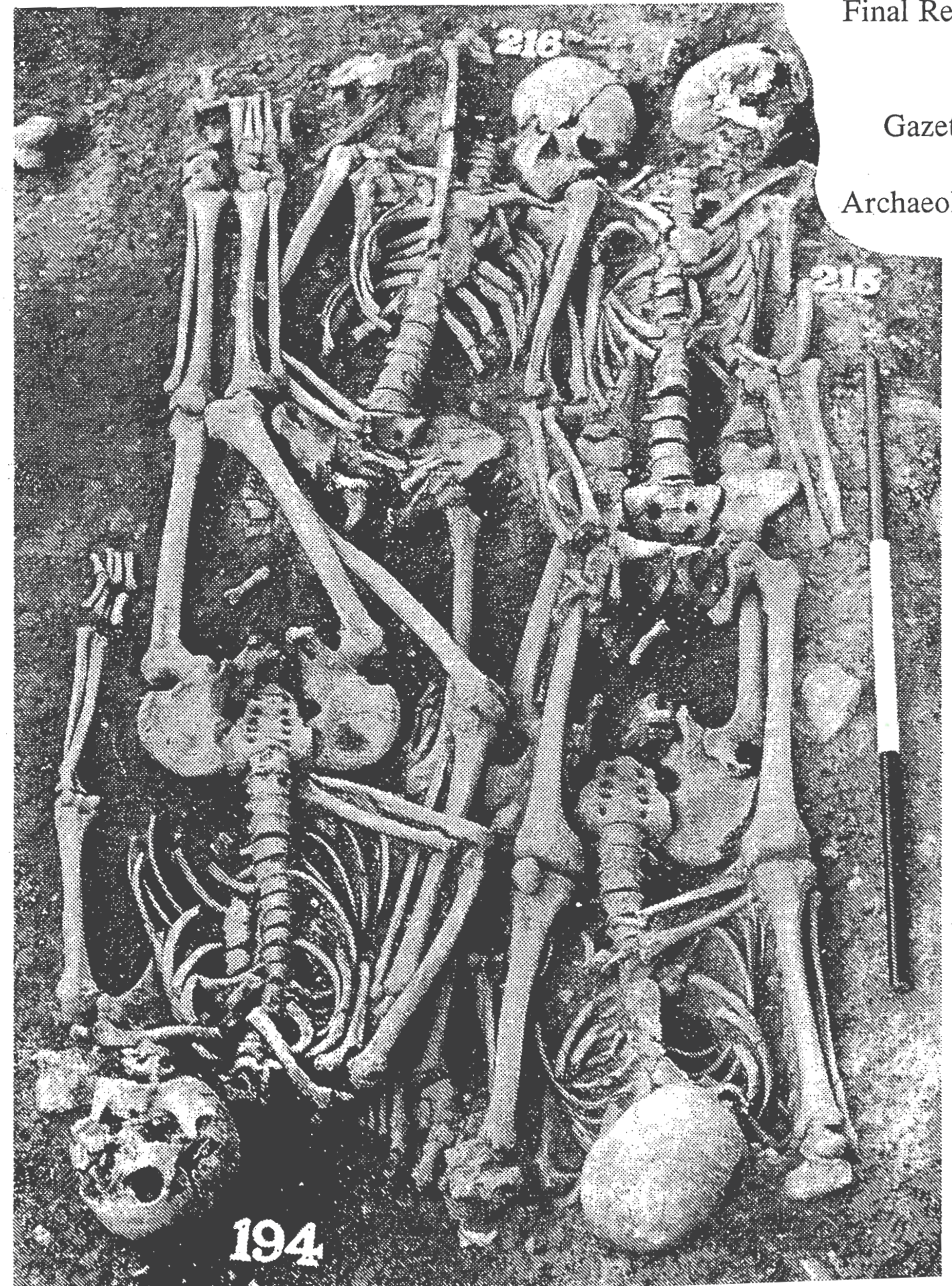


# Channel Tunnel Rail Link

Historic and Cultural Effects  
Final Report

Gazetteer

Archaeology









Site No. Type	Site Name Description	Status/Grade Borough
1055	<b>Cistercian Abbey at Boxley. Scheduled Ancient Monument KE 12805.</b>	<b>SAM</b>
SM	Period: MD      Date: 1146      SMR No: 12805      LB No: <i>Remains of Boxley Abbey (Cistercian) founded 1146, dissolved 1538. The precinct occupies c.23 acres, bounded by complete wall. Very fine C15/C16 barn range survives, and traces of ponds and buildings.</i>	Maidstone
1056	<b>Roman debris found c.1898, possibly evidence of Roman Building in vicinity of Boxley Abbey.</b>	
AS	Period: RO      Date:      SMR No: TQ 75 NE 17      LB No: <i>Roman debris found in area of Boxley Abbey Church during excavations in 1898. Implies that there could have been a Roman villa near the site of the Abbey.</i>	Maidstone
1057	<b>Find spot of Iron Age copper coins, Boxley</b>	
AF	Period: IA      Date:      SMR No: 617520161      LB No: <i>Copper/bronze stater and copper/bronze coin</i>	Maidstone
1058	<b>Find spot of Iron Age coin, Boxley</b>	
AF	Period: IA      Date:      SMR No: 617520166      LB No: <i>Find spot of Iron Age 'Potin' coin</i>	Maidstone
1059	<b>Find spots of Romano-British Brooch and stud, Boxley</b>	
AF	Period: RO      Date:      SMR No: TQ 75 NE 62      LB No: <i>Circular enamelled brooch and Roman stud, both probably C2 AD.</i>	Maidstone
1060	<b>Iron Age/Romano-British site, Detling</b>	
AS	Period: IA/RB      Date:      SMR No: TQ 75 NE 78      LB No: <i>Belgic or Romano British site found during construction of gas trench extending c.150m E of road. Series of ditches and pits.</i>	Maidstone
1061	<b>Romano-British building west of Corbier Hall, Thurnham. Scheduled Ancient Monument KE 299</b>	<b>SAM</b>
SM	Period: RO      Date:      SMR No: TQ 75 NE 14      LB No: <i>Roman villa (site of). 1st century to 4th century tessellated floors and associated plaster. 2 Roman ragstone and flint structures found containing 3 apsidal rooms. The main dwelling has yet to be found.</i>	Maidstone
1062	<b>Surface scatter of Mesolithic flint</b>	
FS	Period: ME      Date:      SMR No: TQ 85 NW 8A      LB No: <i>Surface scatter of Mesolithic flint.</i>	Maidstone
1063	<b>Findspot of Mesolithic Flint pick</b>	
AF	Period: ME      Date:      SMR No: TQ 85 NW 8B      LB No: <i>Findspot of Mesolithic flint pick</i>	Maidstone
1064	<b>Building cropmark, possibly 'Corbier Hall'. Scheduled Ancient Monument KE 309</b>	<b>SAM</b>
SM	Period: MD      Date: C14      SMR No: TQ 85 NW 309      LB No: <i>Building cropmark possibly site of Corbier Hall a 14th century Manor House built in the reign of Richard II. Foundations and cellar of large building and dovecote excavated in 1862. No trace of building or moat remains. Building rubble visible in 1961.</i>	Maidstone

Site No. Type	Site Name Description	Status/Grade Borough
1065 SM	<b>Kit's Coty House, long barrow. Aylesford. Scheduled Ancient Monument KE 12767</b> Period: NE Date: SMR No: 12767 LB No: Maidstone  <i>Neolithic Long Barrow orientated SE-NW consisting of three large upright stones capped by a fourth large stone. Mound now ploughed out, further large stone 'Generals Tombstone' was exploded in 1867.</i>	SAM
1067 AF	<b>Saxon coin found in 1845, Hollingbourne</b> Period: SA Date: SMR No: TQ 85 SW 10 LB No: Maidstone  <i>Saxon coin found 1845. Unappropriated sceatta silver coin of the period previous to A.D. 587.</i>	
1068 AF	<b>Findspot of Roman Pot</b> Period: RB Date: SMR No: TQ 85 SW 9 LB No: Maidstone  <i>Findspot of a Roman pot, discovered in 1929. Exact findspot and present whereabouts of find unknown.</i>	
1069 AF	<b>Find spot of Anglo-Saxon Bead, Hollingbourne</b> Period: SA Date: SMR No: TQ 85 SW 22 LB No: Maidstone  <i>Anglo-Saxon Bead found in rabbit hole.</i>	
1070 FS	<b>Find spot of Mesolithic Flint Flakes, Leeds</b> Period: ME Date: SMR No: TQ 85 SW 21 LB No: Maidstone  <i>Mesolithic flakes found in 1952.</i>	
1071 AF	<b>Find spot of Late Bronze Age socketed Axe, Harrietsham</b> Period: BA Date: SMR No: TQ 85 SE 17 LB No: Maidstone  <i>Late Bronze Age socketed axe found at Greenway Forstal.</i>	
1072 FS	<b>Surface scatter of Mesolithic Flints, Harrietsham</b> Period: ME Date: SMR No: TQ 85 SE 12 LB No: Maidstone  <i>Concentrated on Park Wood Chicken Farm. Extensive mesolithic site. Finds included scrapers, microliths and waste flakes. See also 1073 &amp; 1074.</i>	
1073 FS	<b>Surface scatter of Mesolithic Flints, Harrietsham</b> Period: ME Date: SMR No: TQ 85 SE 12 LB No: Maidstone  <i>Concentration of mesolithic flint-working remains in garden of Red House - scrapers, microliths and waste flakes. Part of larger area centred on Park Wood Chicken Farm (1072). See also 1074.</i>	
1074 FS	<b>Surface scatter of Mesolithic flints, Harrietsham</b> Period: ME Date: SMR No: TQ 85 SE 12 LB No: Maidstone  <i>Concentration of mesolithic flint-working remains at Harrison's nursery - scrapers, waste flakes and microliths. Part of larger area centred on Park Wood Chicken Farm (1072). See also 1073.</i>	
1076 AS	<b>Site of medieval and post-medieval Royton Chapel, Lenham</b> Period: MD Date: SMR No: TQ 95 SW 1 LB No: Maidstone  <i>Remains of Royton manor's free chapel. Nothing now remains of the chapel although stones are occasionally turned up by the plough.</i>	

Site No. Type	Site Name Description	Status/Grade Borough
1077	<b>Site of post medieval Smock Mill, Lenham</b>	
AS	Period: PM      Date:      SMR No: TQ 94 NW 27 LB No: <i>Remains of smock mill. Reduced to base level in 1925.</i>	Maidstone
1078	<b>Find scatter of Mesolithic Flints, Charing</b>	
FS	Period: ME      Date:      SMR No: TQ 94 NW 8 LB No: <i>Mesolithic flint surface scatter found during quarrying at Newlands Sandpit.</i>	Ashford
1080	<b>Find spot of Roman Beehive Quern, Charing</b>	
AF	Period: RO      Date:      SMR No: TQ 94 NW 8 LB No: <i>Bottom portion of a Roman beehive quern found in Newlands sandpit.</i>	Ashford
1083	<b>Anglo-Saxon inhumation, Ashford</b>	
AB	Period: AS      Date:      SMR No: TR O4 SW 13 LB No: <i>Anglo-saxon inhumation with weapons &amp; glass claw-beaker found 'before 1856'.</i>	Ashford
1084	<b>Findspot of small Mesolithic flint knife</b>	
AF	Period: MES      Date:      SMR No: TR O4 SW 20 LB No: <i>Small honey coloured flint knife found during ploughing</i>	Ashford
1086	<b>Site of former soilmark, Sevington</b>	
CM	Period: UN      Date:      SMR No: TR O4 SW 36 LB No: <i>Site of former Linear feature represented by soilmark. The mark is described as 'possible trackway or old field boundary' (NAR): the site is now built over.</i>	Ashford
1088	<b>Moated site 460m SE of Boys Hall, Sevington. Scheduled Ancient Monument KE 146.</b>	
SM	Period: MED      Date:      SMR No: SM 24401 LB No: <i>Boys Hall Moat. Scheduled Ancient Monument. Homestead Moat, waterfilled and in good condition, with a fish pond on the SW side and minor earthworks on the W and NW side.</i>	Ashford
1090	<b>Site of part of medieval village of Mersham, dated by pottery to between 1250-1400.</b>	
AS	Period: MD      Date:      SMR No: TR 03 NE 22 LB No: <i>Evidence of medieval activity discovered during quarrying at Bower Lane. Finds included wells, pits, hearths, quantities of ironwork and pottery as well as 'many' Neolithic flint flakes and scrapers. Evidence suggests a compact village E of the church.</i>	Ashford
1091	<b>Site of Medieval or post-medieval Mill mound, Smeeth</b>	
AS	Period: PA      Date:      SMR No: TR 03 NE 20 LB No: <i>Probable mill mound, no longer surviving. Pottery found beneath the mound from Early Iron Age to C14.</i>	Ashford
1092	<b>Major scatter (160+) of mesolithic flints, Smeeth</b>	
FS	Period: ME      Date:      SMR No: TR 03 NE 27 LB No: <i>Major scatter (160+) of Mesolithic flints including scrapers, a graver, an axe, retouched blades and flakes.</i>	Ashford

Site No. Type	Site Name Description	Status/Grade Borough
1093	<b>Large Bowl Barrow with no visible ditch, Sellindge</b>	
AE	Period: BA      Date:      SMR No: TR 13 SE 9 LB No: <i>Large bowl barrow with no visible ditch. Situated at Barrowhill in a field called Mount Field. 44m diameter, 2.2m high.</i>	Shepway
1095	<b>Round Barrow, Stanford</b>	
AE	Period: BA      Date:      SMR No: TR 13 1      LB No: <i>Round barrow dug in 1931 when a scrap of red ochre is said to have been found. Reduced by ploughing. No traces of a ditch. 41m in diameter. 0.7m high.</i>	Shepway
1096	<b>Possible site of Deserted Medieval Village, Stanford</b>	
AS	Period: MD      Date:      SMR No: TR 13 SE 21 LB No: <i>Westenhanger\Eastenhanger "DMV". No conclusive evidence to prove that this is a deserted medieval village. Place name evidence of 1140 AD.</i>	Shepway
1098	<b>Site of St Mary's Church, Stanford</b>	
AS	Period: MD      Date:      SMR No: TR 13 SE 2 LB No: <i>Site of St Mary's Church, former Church of Westenhanger House. Mentioned in 1291, and described in C17 as being 'ruinous'. Some dispute over the name. No trace survives above the surface.</i>	Shepway
1100	<b>Line of 'Stone Street', the Roman Road from Canterbury to Lympne.</b>	
HR	Period: RB      Date:      SMR No:      LB No: <i>Line of 'Stone Street', the Roman Road from Canterbury to Lympne. Laid out on a single alignment north-south and still in use throughout.</i>	Shepway
1101	<b>Iron Age and Roman site at Postling, Stanford</b>	
AS	Period: IA&RO      Date:      SMR No: TR 13 NW 25 LB No: <i>Possible Iron age &amp; Roman site, finds indicate that there may have been small farmstead(s) nearby, though no features were found.</i>	Shepway
1102	<b>Late Bronze Age founders Hoard, Saltwood.</b>	
AF	Period: BA      Date:      SMR No: TR 13 NE 8 LB No: <i>Late Bronze Age founders hoard: socketed axes, spearheads, blades, sword fragments, chisel, chape, ornament, possible linch pin for vehicle and rough copper ingots.</i>	Shepway
1103	<b>Neolithic to medieval site on line of M20, Saltwood</b>	
AS	Period: MU      Date:      SMR No: TR 13 NE 34 LB No: <i>Neolithic to medieval site discovered during construction of M20. The material suggests that a series of small farmsteads may have existed here or near by.</i>	Shepway
1104	<b>Iron Age and Roman farmstead, Newington</b>	
AS	Period: IA&RO      Date:      SMR No: TR 13 NE 31 LB No: <i>Iron Age and Roman site discovered during construction of M20. Ditches and pits were found, although no masonry building was located .</i>	Shepway
1105	<b>Roman Road from Benenden to Canterbury.</b>	<b>HR</b>
HR	Period: RB      Date:      SMR No:      LB No: <i>R.R.130. Course of the Benenden-Ashford-Canterbury road (28.5 miles). This road forms the eastern branch of the Rochester - Hastings road and joins Stone St just outside Canterbury.</i>	Ashford



Site No. Type	Site Name Description	Status/Grade Borough
1126	Find spot of Iron Age coin hoard, Lenham	AF
AF	Period: IA Date: SMR No: TQ 94 NW 15 LB No: <i>Hoard of Iron Age speculum coins found on Lenham Heath in 1781.</i>	Maidstone
1138	Roman coin found near Saltwood tunnels, Saltwood	AF
AF	Period: RO Date: SMR No: TR 13 NE 21 LB No: <i>Unidentified Roman coin found near Saltwood tunnels in 1926.</i>	Shepway
1140	Find spot of Iron Age cremation burials and Romano-British pottery, Charing	
AB	Period: IA&RB Date: SMR No: TQ 94 NW 8 LB No: <i>Late Iron Age cremation burials, including one complete pot, and Romano-British pottery sherds found in Newlands Sandpit. See 1078-1080 for other finds from this site.</i>	Ashford
1148	Mesolithic to 14th century finds from possible mill mound, Smeeth	
AS	Period: MU Date: SMR No: TR 03 NE 20 LB No: <i>Objects discovered during the excavation of a probable early mill mound. Sherds of pottery found in make up of mound ranged from early Iron Age C14. Underneath the mound were 'plentiful Mesolithic and Neolithic finds' as well as some Palaeolithic flints</i>	Ashford
1166	Undated earthworks possibly comprising field system.	AE
AE	Period: UN Date: SMR No: LB No: <i>Large area of linear and curvilinear features representing field system and possible holloways, predating Chilston Park.</i>	Maidstone
1167	Earthworks associated with Newlands Water Mill, Charing	
AE	Period: MD/PM Date: SMR No: LB No: <i>Features associated with Newlands Water Mill including mill pond, leats and dams. Probably associated with manorial complex at Newlands Stud.</i>	Ashford
1168	Area of (undated) soilmarks, Ashford	CM
CM	Period: UN Date: SMR No: LB No: <i>Soilmarks of two rectangular features and three possible circular features.</i>	Ashford
1169	Earthwork remains of First World War practice trenches.	AE
AE	Period: PM Date: 1914-18 SMR No: LB No: <i>Slight earthwork remains of a small area of possibly World War I army practice trenches.</i>	Shepway
1170	Area of Earthworks: Linear features, Lenham	AE
AE	Period: MD/PM Date: SMR No: LB No: <i>Area of linear features, medieval or later. Possible remnants of field system or paddocks and drainage.</i>	Maidstone
1171	Amorphous earthworks associated with Westenhanger, Stanford.	AE
AE	Period: UN Date: SMR No: LB No: <i>Amorphous earthworks associated with Westenhanger. Possibly associated with Westhanger/Eastenhanger deserted medieval village.</i>	Shepway

Site No. Type	Site Name Description	Status/Grade Borough
1173	Field system and linear feature, Saltwood	
CM	Period: UN Date: SMR No: LB No: <i>Cropmarks of a field system and possible trackway</i>	Shepway
1195	Deale Hole, Leeds	FN
FN	Period: UN Date: SMR No: LB No: <i>Old wood, now disappeared. Map (Harrietsham, Hollingbourne etc) 1738. Marked on the C19 tithe map.</i>	Maidstone
1196	Old drive into Leeds Park, Leeds	HR
HR	Period: UN Date: SMR No: LB No: <i>Old drive into Leeds Park marked on 1800 estate map. (Broomfield &amp; Leeds).</i>	Maidstone
1197	Undated Road to Chegworth Mill, Harrietsham	
HR	Period: UN Date: SMR No: LB No: <i>Old road to Chegworth Mill. Map (Harrietsham, Hollingbourne etc) 1738.</i>	Maidstone
1198	Holyfield, Harrietsham	FN
FN	Period: UN Date: SMR No: LB No: <i>Map (Pollhill Farm) c.1840</i>	Maidstone
1199	Kiln Field, Harrietsham	FN
FN	Period: UN Date: SMR No: LB No: <i>Kiln field marked on map of Pollhill Farm, c.1840.</i>	Maidstone
1200	Sandhole Field, Lenham	FN
FN	Period: UN Date: SMR No: LB No: <i>Tithe map: Lenham 1838 (tithe award c.1840).</i>	Maidstone
1201	Forge field, Lenham	FN
FN	Period: UN Date: SMR No: LB No: <i>Tithe map: Lenham 1838 (tithe award c.1840).</i>	Maidstone
1202	`Tainter Field', Lenham	FN
FN	Period: UN Date: SMR No: LB No: <i>`Tainter Field' Lenham, marked on 1802 Estate Map.</i>	Maidstone
1203	Old lane, Charing	
HR	Period: UN Date: SMR No: LB No: <i>Old track from Hurst Lane towards Foxen Farm. Tithe map: Charing 1840 (Tithe award 1841).</i>	Ashford
1204	Old roads, Charing-Little Chart	
HR	Period: UN Date: SMR No: LB No: <i>Old roads at edge of Calehill Park.</i>	Ashford

Site No. Type	Site Name <i>Description</i>				Status/Grade Borough
1205	<b>Hall Field, Westwell</b>				
FN	Period: UN	Date:	SMR No:	LB No:	Maidstone
	<i>Tithe map: Westwell 1840.</i>				
1206	<b>Black Field, Westwell</b>				
FN	Period: UN	Date:	SMR No:	LB No:	Maidstone
	<i>Map of Digg Farm 1772.</i>				
1207	<b>Brick Kiln Field, Westwell</b>				
FN	Period: UN	Date:	SMR No:	LB No:	Maidstone
	<i>Map of Digg Farm 1772.</i>				
1209	<b>Dog Pit, , Sevington</b>				
FN	Period: UN	Date:	SMR No:	LB No:	Ashford
	<i>Field name marked on Tithe map of Sevington, 1838.</i>				
1210	<b>Pound Field, , Sevington</b>				
FN	Period: UN	Date:	SMR No:	LB No:	Ashford
	<i>Tithe map: Sevington, 1838.</i>				
1211	<b>Church Spot, Sevington</b>				
FN	Period: UN	Date:	SMR No:	LB No:	Ashford
	<i>Tithe map: Sevington, 1838.</i>				
1212	<b>Port Field, , Sevington</b>				
FN	Period: UN	Date:	SMR No:	LB No:	Ashford
	<i>Tithe map: Sevington, 1838.</i>				
1215	<b>Pound Field, Sellindge</b>				
FN	Period: UN	Date:	SMR No:	LB No:	Shepway
	<i>Tithe map: Sellindge, c.1840.</i>				
1216	<b>Mount field, Sellindge</b>				
FN	Period: UN	Date:	SMR No:	LB No:	Shepway
	<i>Tithe map: Sellindge, c.1840</i>				
1217	<b>Mill Meadow, Sellindge</b>				
FN	Period: UN	Date:	SMR No:	LB No:	Shepway
	<i>Tithe map: Sellindge, c.1840</i>				
1222	<b>Hollow way, Boxley</b>				
HR	Period: PM	Date:	SMR No:	LB No:	Maidstone
	<i>Former road to Boxley now visible as hollow way. Shown on 1743 estate map</i>				

Site No. Type	Site Name Description					Status/Grade Borough
1223	<b>Former path or track within Boxley Park</b>					
HR	Period:	Date:	SMR No:	LB No:	Maidstone	
	<i>Former path or track within Boxley Park, marked on 1743 Estate map of Boxley Park. Metalled. About 5m wide and ditched on either side.</i>					
1224	<b>Earthworks of former field boundaries, Boxley Park</b>					
AE	Period: UN	Date:	SMR No:	LB No:	Maidstone	
	<i>Earthworks of former field boundaries in Boxley Park identified during site inspection 1993. Probably 17th century or earlier.</i>					
1234	<b>Prehistoric Settlement discovered during Groundworks at site of Ashford Terminal</b>					
AS	Period: IA	Date:	SMR No:	LB No:	Ashford	
	<i>Apparently extensive settlement, much of which may survive development. Later IA &amp; "Belgic" period. Now buried under embankment leading to temporary Bailey bridge. Canterbury Archaeological Trust 1988</i>					
1237	<b>Flint scraper, Boxley</b>					
AF	Period: PH	Date:	SMR No:	LB No:	Maidstone	
	<i>Find spot of flint scraper.</i>					
1238	<b>Seal Die, Boxley</b>					
AF	Period: MD	Date:	SMR No:	LB No:	Maidstone	
	<i>Findspot of medieval seal die and Papal Bull of Gregory IX.</i>					
1239	<b>Purse bar and belt hook, Boxley</b>					
AF	Period: MD	Date:	SMR No:	LB No:	Maidstone	
	<i>Findspot of 16th century copper-alloy purse bar &amp; late medieval/Tudor belt hook.</i>					
1240	<b>Findspot of Saxon coin, Boxley</b>					
AF	Period: SA	Date:	SMR No:	LB No:	Maidstone	
	<i>Findspot of 11th century penny of Harold I.</i>					
1241	<b>Findspot of medieval ring brooch, Boxley</b>					
AF	Period: MD	Date:	SMR No:	LB No:	Maidstone	
	<i>Findspot of Medieval silver ring brooch.</i>					
1242	<b>Flint dagger, Boxley</b>					
AF	Period: BA	Date:	SMR No:	LB No:	Maidstone	
	<i>Findspot of Early Bronze Age flint dagger.</i>					
1244	<b>Surface scatter of a quantity of post-medieval Baked Brick, Thurnham</b>					
FS	Period: PM	Date:	SMR No:	LB No:	Maidstone	
	<i>Surface scatter of post medieval baked brick in quantity.</i>					
1245	<b>Harness pendant, Lenham</b>					
AF	Period: MD	Date:	SMR No:	LB No:	Maidstone	
	<i>Copper alloy horse harness pendant.</i>					



Site No. Type	Site Name Description	Status/Grade Borough
1246	<b>Brooch and coins, Lenham</b>	
FS	Period: IA&RB    Date:    SMR No:    LB No:    Maidstone <i>Findspot of La Tene III (Late Iron Age) brooch, Late Iron Age coin (gallo-belgic stater) &amp; 5 roman coins.</i>	
1247	<b>Uncertain earthworks, Saltwood</b>	
AE	Period: UN    Date:    SMR No:    LB No:    Shepway <i>Uncertain earthworks in Sandling Park.</i>	
1250	<b>Historic Road, Boxley</b>	
HR	Period: UN    Date:    SMR No:    LB No:    Maidstone <i>Former track E of Boarley Lane, running past Boarly Farm. OS 1st ed 1" map.</i>	
1256	<b>Church Feilde, Charing</b>	
FN	Period: UN    Date:    SMR No:    LB No:    Ashford <i>Map of Newlands Mill, Estate Map of 1639 (or 1683).</i>	
1257	<b>Preist Feilde, Charing</b>	
FN	Period: UN    Date:    SMR No:    LB No:    Ashford <i>Map of Newlands Mill, Estate Map of 1639 (or 1683).</i>	
1260	<b>Round mound, Saltwood</b>	
AE	Period: UN    Date:    SMR No:    LB No:    Shepway <i>Small mound close to Saltwood tunnel. Aerial photo 89-002 (Jan. '89). Possible small barrow.</i>	
1261	<b>Flints, Saltwood</b>	
FS	Period: NE/BA    Date:    SMR No:    LB No:    Shepway <i>Surface scatter of Prehistoric (Neolithic and Bronze Age) worked flint including 4 arrowheads, a neolithic chert axe, 5 scrapers &amp; 3 flakes from "Sandling", now in Hythe and Folkestone Museum(s)</i>	
1264	<b>Earthworks of Medieval Field system, Smeeth</b>	
AE	Period: MD    Date:    SMR No:    LB No:    Ashford <i>Earthworks of field lynchets and ridge and furrow, visible on AP 89 002 082.</i>	
1268	<b>White Field, Boxley</b>	
FN	Period: UN    Date:    SMR No:    LB No:    Maidstone <i>Marked on Boxley Tithe map 1843 (award 1839)</i>	
1271	<b>Windmill field, Detling</b>	
FN	Period: UN    Date:    SMR No:    LB No:    Maidstone <i>Marked on Detling Tithe map 1839 (award 1839)</i>	
1274	<b>Cartes or Stack field, Hollingbourne</b>	
HR	Period: UN    Date:    SMR No:    LB No:    Maidstone <i>Marked on Hollingbourne Tithe map 1841 (award 1840).</i>	

Site No. Type	Site Name Description				Status/Grade Borough
<b>1276</b>	<b>The Mill Meadow, Hollingbourne</b>				
FN	Period: UN	Date:	SMR No:	LB No:	Maidstone
	<i>Tithe map: Hollingbourne 1841 (award 1840)</i>				
<b>1277</b>	<b>First Banky Mead, Hollingbourne</b>				
FN	Period: UN	Date:	SMR No:	LB No:	Maidstone
	<i>Tithe map: Hollingbourne 1841 (award 1840)</i>				
<b>1278</b>	<b>Pond Mead, Hollingbourne</b>				
FN	Period: UN	Date:	SMR No:	LB No:	Maidstone
	<i>Tithe map: Hollingbourne 1841 (award 1840)</i>				
<b>1279</b>	<b>Pond Field, Hollingbourne</b>				
FN	Period: UN	Date:	SMR No:	LB No:	Maidstone
	<i>Tithe map: Hollingbourne 1841 (award 1840)</i>				
<b>1280</b>	<b>House Pasture, Hollingbourne</b>				
FN	Period: UN	Date:	SMR No:	LB No:	Maidstone
	<i>Tithe map: Hollingbourne 1841 (award 1840)</i>				
<b>1281</b>	<b>Brickhouse Field, Hollingbourne</b>				
FN	Period: UN	Date:	SMR No:	LB No:	Maidstone
	<i>Tithe map: Hollingbourne 1841 (award 1840)</i>				
<b>1282</b>	<b>Great Brickhouse Meadow, Hollingbourne</b>				
FN	Period: UN	Date:	SMR No:	LB No:	Maidstone
	<i>Tithe map: Hollingbourne 1841 (award 1840)</i>				
<b>1283</b>	<b>Tutt Hill Windmill, Westwell, Westwell</b>				
AS	Period: UN	Date:	SMR No:	LB No:	Ashford
	<i>"Windmill &amp; platt" shown on Tithe map of 1840 and award of 1841 - occupied by Edward Wood.</i>				
<b>1286</b>	<b>House Field, Hothfield, Hothfield</b>				
FN	Period: UN	Date:	SMR No:	LB No:	Ashford
	<i>Tithe map: Hothfield 1843 (award 1843)</i>				
<b>1288</b>	<b>Potters Corner Wood, Ashford, Ashford</b>				
FN	Period:	Date:	SMR No:	LB No:	Ashford
	<i>Tithe map: Ashford 1843 (award 1842)</i>				
<b>1289</b>	<b>Part of Chapelfield &amp; Wood, Ashford, Ashford</b>				
FN	Period: UN	Date:	SMR No:	LB No:	Ashford
	<i>Tithe map: Ashford 1843 (award 1842)</i>				

Site No. Type	Site Name Description				Status/Grade Borough
<b>1294</b>	<b>Old Green Lane, Brabourne, Brabourne</b>				
FN	Period: UN	Date:	SMR No:	LB No:	Ashford
	<i>Tithe map: Brabourne 1842 (award 1841)</i>				
<b>1295</b>	<b>Mill Field, Smeeth</b>				
FN	Period: UN	Date:	SMR No:	LB No:	Ashford
	<i>Tithe map: Smeeth 1846 (award 1840)</i>				
<b>1298</b>	<b>Lodge Meadow, Smeeth</b>				
FN	Period: PM	Date:	SMR No:	LB No:	Ashford
	<i>Tithe Map: Smeeth 1846 (award 1840)</i>				
<b>1299</b>	<b>Park Field, Aldington</b>				
FN	Period: UN	Date:	SMR No:	LB No:	Ashford
	<i>Tithe map: Aldington 1842 (award 1842)</i>				
<b>1300</b>	<b>Part of Lodge Field, Stanford</b>				
FN	Period: UN	Date:	SMR No:	LB No:	Shepway
	<i>Tithe map: Stanford 1835 (award 1838)</i>				
<b>1301</b>	<b>Brickhouse Field, Stanford</b>				
FN	Period: UN	Date:	SMR No:	LB No:	Shepway
	<i>Tithe map: Stanford 1835 (award 1838)</i>				
<b>1303</b>	<b>Dog Kennel Field, Stanford</b>				
FN	Period: UN	Date:	SMR No:	LB No:	Shepway
	<i>Tithe map: Stanford 1835 (award 1838)</i>				
<b>1307</b>	<b>Summer House Wood, Saltwood</b>				
FN	Period: PM	Date: mC19	SMR No:	LB No:	Ashford
	<i>Area marked on Saltwood Tithe map 1842 as woodland ('Summer House Wood'. Not marked on OS 1st ed 1" so not classified as Historic Woodland.</i>				
<b>1308</b>	<b>Pleasure Ground Alders, Saltwood</b>				
FN	Period: UN	Date:	SMR No:	LB No:	Shepway
	<i>Tithe map: Saltwood 1842 (award 1841)</i>				
<b>1309</b>	<b>Pond Fields, Saltwood</b>				
FN	Period: UN	Date:	SMR No:	LB No:	Shepway
	<i>Tithe map: Saltwood 1842 (award 1841)</i>				
<b>1310</b>	<b>Second Parks, Saltwood</b>				
FN	Period: UN	Date:	SMR No:	LB No:	Shepway
	<i>Tithe map: Saltwood 1842 (award 1841)</i>				

Site No. Type	Site Name Description				Status/Grade Borough
1311	<b>Part of Grange Alders, Saltwood</b>				
FN	Period: UN	Date:	SMR No:	LB No:	Shepway
	<i>Tithe map: Saltwood 1842 (award 1841)</i>				
1312	<b>Stone Farm Rich Field, Newington</b>				
FN	Period: UN	Date:	SMR No:	LB No:	Shepway
	<i>Tithe map: Newington-next-Hythe, no date, (award 1840)</i>				
1315	<b>Ring and linear Cropmarks, Harrietsham</b>				
CM	Period: UN	Date:	SMR No:	LB No:	Maidstone
	<i>Ring and linear cropmarks</i>				
1317	<b>Ring and linear cropmarks, Boughton Malherbe</b>				
CM	Period: UN	Date:	SMR No:	LB No:	Maidstone
	<i>Ring and linear cropmarks</i>				
1318	<b>Linear Cropmarks, Charing</b>				
CM	Period: UN	Date:	SMR No:	LB No:	Ashford
	<i>Linear cropmarks</i>				
1320	<b>Cropmarks at Parsonage Farm, Westwell.</b>				
CM	Period:	Date:	SMR No:	LB No:	Ashford
	<i>Ring and linear cropmarks</i>				
1321	<b>Ring and linear cropmarks, Sevington</b>				
CM	Period: UN	Date:	SMR No:	LB No:	Ashford
	<i>Complex of cropmarks to the north of Sevington Iron Age site.</i>				
1336	<b>Surface scatter of Roman tile, Boxley</b>				
FS	Period: RB	Date:	SMR No:	LB No:	Maidstone
	<i>Scatter of Roman tile fragments found during fieldwalking by OAU.</i>				
1337	<b>Surface scatter of pottery, Boxley</b>				
FS	Period: MU	Date:	SMR No:	LB No:	Maidstone
	<i>Surface scatter of Prehistoric, Roman, medieval and post-medieval pottery and Prehistoric worked flints found during OAU fieldwalking 1990.</i>				
1338	<b>Polished flint axe, Boxley</b>				
AF	Period: PA	Date:	SMR No:	LB No:	Maidstone
	<i>Fragment of Palaeolithic polished flint axe found during fieldwalking by OAU.</i>				
1339	<b>Pottery, Boxley</b>				
FS	Period: MUL	Date:	SMR No:	LB No:	Maidstone
	<i>Surface scatter of prehistoric, Iron Age, Roman and Medieval pottery and prehistoric worked flint found during fieldwalking.</i>				



Site No. Type	Site Name Description				Status/Grade Borough
1340	Surface scatter of medieval pottery, Boxley				FS
FS	Period: Med	Date:	SMR No:	LB No:	Maidstone
	<i>Small discrete surface scatter of Pottery found from west of Boarley Lane during OAU fieldwalking.</i>				
1341	Coin, Boxley				
AF	Period: MD	Date:	SMR No:	LB No:	Maidstone
	<i>Medieval silver penny found during fieldwalking.</i>				
1342	Flint, Hollingbourne				
FS	Period: PH	Date:	SMR No:	LB No:	Maidstone
	<i>Surface scatter of Prehistoric worked and struck flint including a polished axe fragment found during OAU fieldwalking 1990 and 1993.</i>				
1343	Surface scatter found during fieldwalking				
FS	Period: RO	Date:	SMR No:	LB No:	Maidstone
	<i>Surface scatter of Prehistoric worked flint and Prehistoric and Roman pottery found during OAU fieldwalking 1990 and 1993.</i>				
1345	Flint knife, Hollingbourne				
AF	Period: PH	Date:	SMR No:	LB No:	Maidstone
	<i>Flint knife found during fieldwalking.</i>				
1346	Flint, Lenham				
FS	Period: PH	Date:	SMR No:	LB No:	Maidstone
	<i>Surface scatter of Prehistoric flint of good quality including several blades and abraded platformed cores.</i>				
1347	Surface scatter, Hollingbourne				
FS	Period: Mul	Date:	SMR No:	LB No:	Maidstone
	<i>Surface scatter of prehistoric worked flint and medieval pottery found during OAU fieldwalking 1990 and 1993.</i>				
1349	Findspot of Palaeolithic flint Hand Axe, Hollingbourne				
AF	Period: PA	Date:	SMR No:	LB No:	Maidstone
	<i>Surface find of a Palaeolithic flint hand axe.</i>				
1350	Findspot of Flint Arrowhead, Hollingbourne				
AF	Period: PH	Date:	SMR No:	LB No:	Maidstone
	<i>Fragment of flint ?transverse arrowhead found in fieldwalking.</i>				
1351	Findspot of Flint end scraper, Hollingbourne				
AF	Period: PH	Date:	SMR No:	LB No:	Maidstone
	<i>Flint end scraper found during fieldwalking</i>				
1352	Surface scatter of prehistoric worked flint, Westwell				
FS	Period: PRE	Date:	SMR No:	LB No:	Ashford
	<i>Small scatter of prehistoric struck flint discovered during OAU fieldwalking 1991.</i>				

Site No. Type	Site Name Description	Status/Grade Borough
1353	Surface scatter of Iron Age-medieval Pottery, Sevington	
FS	Period: MU      Date:      SMR No:      LB No:      Ashford <i>Fairly widespread surface scatter of Iron Age, Roman and Medieval pottery sherds found during fieldwalking.</i>	
1355	Surface scatter of Prehistoric worked flint and medieval pottery.	
FS	Period: PH      Date:      SMR No:      LB No:      Ashford <i>Small surface scatter of Prehistoric worked flint and medieval pottery found during OAU fieldwalking 1990 and 1993. Flint included 2 scrapers and a barbed &amp; tanged arrowhead found during fieldwalking</i>	
1356	Surface scatter of Worked flint and Iron Age pottery.	
FS	Period: PH      Date:      SMR No:      LB No:      Ashford <i>Surface scatter of Iron Age pottery together with a scatter of Prehistoric struck flint found during fieldwalking. Includes one side scraper and one hammerstone</i>	
1357	Findspot of polished flint axe, Smeeth	
AF	Period: PH      Date:      SMR No:      LB No:      Ashford <i>Fragment of polished flint axe found during fieldwalking.</i>	
1358	Surface scatter of medieval pottery, Sellindge	
FS	Period: MD      Date:      SMR No:      LB No:      Ashford <i>Surface scatter of Medieval pottery found during fieldwalking.</i>	
1359	Surface scatter of Romano-British Pottery and findspot of Roman Brooch, Sellindge	
FS	Period: RO      Date:      SMR No:      LB No:      Ashford <i>Surface scatter of Romano-British pottery found, together with an incomplete Roman brooch, during fieldwalking.</i>	
1360	Findspot of flint scraper, Sellindge	
AF	Period: PH      Date:      SMR No:      LB No:      Shepway <i>Prehistoric flint scraper found during fieldwalking.</i>	
1361	Surface scatter of Flint and Pottery, Sellindge	
FS	Period: MU      Date:      SMR No:      LB No:      Shepway <i>Surface scatter of Prehistoric struck flint, including leaf shaped arrowhead, and Iron Age, Roman and medieval pottery found during OAU fieldwalking 1990 and 1993.</i>	
1363	Findspot of flint end scraper	
FS	Period: PH      Date:      SMR No:      LB No:      Shepway <i>Surface find of a flint end scraper found during fieldwalking.</i>	
1365	Surface scatter of Prehistoric worked flint and medieval pottery, Stanford	
FS	Period: MD      Date:      SMR No:      LB No:      Shepway <i>Surface scatter of Prehistoric worked flint and medieval pottery found during fieldwalking.</i>	