


# ALTERING THE EARTH

RICHARD BRADLEY



THE 1992 RHIND LECTURES

SOCIETY OF ANTIQUARIES OF SCOTLAND MONOGRAPH SERIES NUMBER 8

For Felipe and Ramon

Front cover illustration: 'Landscape of the Megaliths' by Paul Nash. Reproduced by permission of the Nash Trustees.

Back cover illustration: Computer reconstruction of one section of the Dorset cursus. Reproduced by permission of Thames Television.

RICHARD BRADLEY

---

# ALTERING THE EARTH

THE ORIGINS OF MONUMENTS  
IN BRITAIN AND CONTINENTAL EUROPE

---


*The Rhind Lectures 1991–92*

---

SOCIETY OF ANTIQUARIES OF SCOTLAND  
MONOGRAPH SERIES NUMBER 8

---

EDINBURGH 1993



SOCIETY OF ANTIQUARIES  
OF SCOTLAND

MONOGRAPH SERIES

EDITOR ALEXANDRA SHEPHERD

PREVIOUS VOLUMES

Number 1  
CL CURLE  
Pictish and Norse finds  
from the Brough of Birsay  
1934–74 (1982)  
ISBN 9 903903 01 6

Number 2  
JC MURRAY (ED)  
Excavations in the medieval  
burgh of Aberdeen 1972–81  
(1982)  
ISBN 0 903903 02 4

Number 3  
H FAIRHURST  
Excavations at Crosskirk  
Broch, Caithness (1984)  
ISBN 0 903903 03 2

Number 4  
JR HUNTER  
Rescue excavations on the  
Brough of Birsay 1974–82  
(1986)  
ISBN 0 903903 04 0

Number 5  
P HOLDSWORTH (ED)  
Excavations in the medieval  
burgh of Perth 1979–1981  
(1987)  
ISBN 0 903903 05 9

Number 6  
JA STONES (ED)  
Three Scottish Carmelite  
friaries: excavations at  
Aberdeen, Linlithgow and  
Perth 1980–86 (1989)  
ISBN 0 903903 06 7

Number 7  
C WICKHAM-JONES  
Rhum: Mesolithic and  
later sites at Kinloch.  
Excavations 1984–86 (1990)  
ISBN 0 903903 07 5

First impression 1993  
Second impression 1996  
British Library Cataloguing-in-Publication Data.  
A catalogue record for this book is available from  
the British Library:  
ISBN 0 903903 08 3

Produced by Sutton Publishing Limited, Stroud, Glos.

---

# CONTENTS

---

List of illustrations	ix
Foreword from the President	xi
Preface	xiii
1 Introduction: monuments and the natural world	1
2 Places and human culture	22
3 Monuments as places	45
4 Monuments as ideas	69
5 The logic of monument building	91
6 Epilogue: the afterlife of monuments	113
References	130
Index	145

Chapter motifs drawn from sites mentioned in the text – in order: Thebes, Kilmartin, Nether Largie, Poltalloch, Newgrange, Pierowall, Dundurn.

---

## ILLUSTRATIONS

---

Cover illustrations: (front) 'Landscape of the Megaliths' by Paul Nash.  
 (back) Computer reconstruction of the Dorset Cursus.

1	The megalithic tomb at Cairnholy Site 2.	xiv
2	Interior view of Dunblane Cathedral.	3
3	The megalithic tomb at Nether Largie.	7
4	The stone alignments at Kunturu, Australia and Wilmersham Common, Exmoor.	10
5	The ceremonial centres at Seip, United States and Knowlton, Wessex.	12
6	Mesolithic cemeteries in Europe in relation to the spread of agriculture.	14
7	The megalithic tomb at Anta Grande do Zambujeiro.	18
8	The megalithic tomb at Dissignac.	19
9	View of Toftum long barrow.	20
10	A West Highland grave-slab at Kilmartin.	23
11	Monumental sculptures depicting weapons and other artefacts.	24
12	The prehistoric rock carving at Poltalloch.	25
13	General view of Le Pinacle.	27
14	Plan of Caerloggas Site 1.	28
15	Chalcolithic burials and statues-menhirs in northern Italy.	30
16	A prehistoric human sculpture at Filitosa.	32
17	Rock carving at Campo Lameiro.	35
18	The setting of prehistoric rock art in north-east Yorkshire.	36
19	The distribution of rock art in Galicia.	37
20	The reused statue in the passage tomb at Soto.	39
21	General view of the crag at Filitosa.	41
22	Rock carvings associated with a round cairn at Lordenshaw.	43
23	Air photograph of the Kilmartin cemetery.	46
24	The standing stone at Kintraw.	47
25	The Neolithic temple at Tarxien.	48
26	The stone alignment at Pagliaiu.	49
27	Computer reconstruction of the Dorset Cursus.	51
28	The setting of the Stonehenge Cursus.	54
29	General view of the Kermario alignment.	55
30	Detailed plan of the alignment at Le Ménec.	56
31	The Saint-Just alignments and associated deposits.	58
32	The relationship of the Dorset and Rudston cursuses to monuments and artefact production sites.	60
33	Angular art in the passage tomb at Knowth.	63
34	Curvilinear art in the passage tomb at Knowth.	64

35	The distribution of the excavated material at Woodhenge.	66
36	A decorated stone in the Temple Wood stone circle.	70
37	General view of the Temple Wood stone circle.	71
38	The distribution of Linearbandkeramik enclosures.	73
39	The enclosure at Langweiler Site 9.	75
40	Neolithic houses and enclosures at Sittard.	77
41	Details of Neolithic enclosures in France and Germany.	78
42	Houses and enclosures at Köln-Lindenthal.	80
43	Sections of selected pits at Mairy.	82
44	Crop marks of the enclosures at Salzkotten-Oberntudorf.	84
45	Section of one of the enclosures/ditches at Salzkotten-Oberntudorf.	85
46	The cist beneath Nether Largie North round cairn.	92
47	Nether Largie North: details of the excavated features.	93
48	Outline plan of Old Uppsala.	94
49	Outline plan of the cemetery at Passy.	96
50	Outline plan of the megalithic cemetery at Bougon.	97
51	Prehistoric stone setting on Machrie Moor.	99
52	Stone circle and associated passage tomb at Callanish.	101
53	The sequence of earthwork monuments at Maxey.	102
54	The sequence of earthwork monuments at Dorchester on Thames.	105
55	The Barrow Hills cemetery and the Abingdon causewayed enclosure.	107
56	The plans of selected monuments at Dorchester, Dorset.	110
57	Reconstruction of the sanctuary at Olympia.	111
58	The early historical centre at Dunadd.	114
59	General view of the Milfield Basin.	115
60	Outline plans of the prehistoric and early medieval features at Yeavinger.	117
61	The distribution of early medieval sites in the Milfield Basin.	118
62	Outline plans of Newgrange and Knowth in the prehistoric period and during their reuse as royal sites.	120
63	The Mote of Mark.	127
64	General view of Dunadd and the surrounding landscape.	128

---

## FOREWORD

---

Professor Richard Bradley was invited by the Council of the Society of Antiquaries of Scotland to give the Rhind Lectures for the session 1991–2 and this volume is the result of those Lectures. In publishing them, we hope to bring them to a wider audience than the many who attended and enjoyed them in March 1992. We are grateful to Professor Bradley for all his work on the text and illustrations which has made this possible.

The Rhind Lectures are named after, and were endowed by, Alexander Henry Rhind, a prominent Fellow of the Society in the mid 19th century. He was born in Wick in 1833 and died tragically young in 1863, but in his 29 years he had achieved considerable success as an archaeologist, working both in his native Caithness, where, amongst other projects, he carried out a very competent excavation of the broch at Kettleburn, and further afield at Thebes in Egypt. He was deeply concerned with the wider issues of archaeology, including legislation on treasure trove and the recording of ancient monuments on Ordnance Survey maps, and his valued contribution to archaeology was recognised by his election as an Honorary Fellow at the early age of 24.


He bequeathed to the Society his library, funds for excavations in northern Scotland, the copyright of his book on Thebes and the residue of his estate of Sibster to endow a series of annual lectures, binding Council to appoint a Rhind Lecturer to deliver ‘a course of not less than six lectures on some branch of archaeology, ethnology, ethnography, or allied topic, in some suitable place’.

The first Rhind lecturer, Sir Arthur Mitchell, was appointed for three years in 1876, and his Lectures were published in 1880 as *The Past in the Present*. Since then there have been Lectures on a variety of subjects by some eminent scholars, those in the last few years ranging from war and society in Early medieval North Britain to the archaeology of the Slavs to 19th century architecture in Scotland.

Richard Bradley has a thought-provoking and individual approach to the past, questioning received doctrine and offering new ideas. We are pleased to present Professor Bradley’s Lectures as a volume in our Monograph Series – listening to them was a great pleasure, reading them will be a lasting satisfaction.

Anna Ritchie

President  
Society of Antiquaries of Scotland



---

## PREFACE

---


Alexander Henry Rhind was very much a student of monuments (Stuart 1864). He conducted fieldwork around his home in Caithness but also engaged in extensive research in Egypt. He was one of the first scholars to study the prehistoric temples of Malta, and he wrote about all three areas. Unlike some of his contemporaries, he did not feel compelled to trace these constructions to a common source. They were worth investigating in their own right.

He made the point himself in a letter to the Crystal Palace Company. They were planning to exhibit copies of ancient buildings from various parts of the world. Rhind urged them to include reproductions of the simpler monuments found in the British Isles:

‘It is true that we may search in vain among the rude antiquities of our own land for structures which have any artistic beauty to recommend them, or which could produce the dazzling effect of the restored antiquities of the East; but then the gentlemen interested in the Sydenham Palace have wisely shown . . . that it is their design, not merely to gratify or educate the eye, but also to supply suggestive materials for intellectual information. It will not . . . be an objection to British aboriginal remains, that in an ornamental point of view they would be deficient, since, as practical and really attractive instructors, their value would be undoubted.’

When he died 130 years ago, Rhind bequeathed the copyright of his book *Thebes, its Tombs and their Tenants* to the Society. He also left a sum of money to finance further fieldwork on the monuments of north-east Scotland. That would be reason enough for talking about monumental architecture in the lectures that bear his name, but there was another factor that influenced my choice of subject. A few years ago I covered some of the same ground in a Munro Lecture given in Edinburgh, and I had long been planning to revise and extend that paper. When I received the Society’s invitation, the opportunity could not have been more welcome. Without any hesitation I suggested that I return to the same topic. It was only later that I realised what a difficult task I had set myself. I could hardly have chosen a larger subject. Where should I begin?

From the start I was aware that I would be talking to a North British audience although most of my fieldwork had taken place in a marginal area far to the south. It was while I was thinking about my brief that I took a kind of working holiday, travelling along the west coast of Scotland with the Royal Commission’s Inventory of Argyll. I went there to look at prehistoric rock carvings, but the lectures were



always in my mind. It was an opportunity to immerse myself in the archaeology of one part of Scotland, but as I walked around the monuments in this area, I was confronted by a question which would not go away.

Working in southern England, I am not used to the idea that the land is tilting. Scotland is coming up and Wessex is going down and that means that I was surprised by the wealth of Mesolithic sites surviving along the old shoreline, much of the way from Oban to the Solway Firth. I knew that occupation also extended inland, but such a concentration of material seemed poorly matched by the settlement record of the Neolithic period. And yet that was the time when great stone tombs were built. How was it that in one phase we find evidence of a stable coastal economy, but no sign of monuments at all, while in the next the settlement record is meagre but monuments are widespread (illus 1)? It was not a question that was peculiar to the British Isles, but it was one that seemed worth discussing.

1  
Cairnholy Site 2,  
Dumfries and  
Galloway. One of  
the coastal  
distribution of  
megalithic tombs in  
southern Scotland.  
Photograph:  
RCAHMS.


As I visited some of these monuments, the questions multiplied, and with each fresh site I seemed to encounter more of them, until I realised that at last the lectures were taking shape. I have attempted to make those questions seem more immediate by explaining how each of them arose, in that way anchoring the ideas firmly in the Scottish landscape. Each lecture considers one aspect of prehistoric monuments and their interpretation and follows a train of thought suggested during the visit to Argyll. The lectures divide into two groups of three. The first group



considers the origins and workings of monuments, extending outwards from Scotland into Continental Europe before returning to a detailed study of some material from the British Isles. The last three lectures follow much the same plan but are concerned with the history of monuments, from the time of their original creation through to the post-Roman period. The final lecture was a little shorter than the rest as it was followed by a discussion, the point at which this English Bard, borrowing from Lord Byron, submitted himself to the Scotch Reviewers.

As far as possible, I have tried to retain the informal style of the lectures in the printed version and have added very little material. Each chapter begins with a summary of the lecture which follows and I have supplied enough references to allow the reader to pursue the issues in greater detail. These are not intended to be exhaustive: where I could do so, I selected sources with substantial bibliographies of their own. In making the transition into print I have been helped by many people, particularly the Editor, Alexandra Shepherd. I must thank John Barrett, Mark Edmonds and Mike Fulford for their comments on some or all of the original lectures and Sue Alcock, Lawrence Barfield and Sylvia Hallam for references that would never have come my way otherwise. None of these people is responsible for my mistakes. Most of the photographs were provided by Historic Scotland and the Royal Commission on the Ancient and Historical Monuments of Scotland, and I must thank David Breeze and Roger Mercer for making this possible. Those who were kind enough to supply the remaining plates are acknowledged in the captions. I must also thank Sonia Hawkes, Bob Wilkins and the Oxford University Institute of Archaeology for providing a fine copy of Paul Nash's 'Landscape of the Megaliths'. My greatest debt is to Margaret Mathews. Apart from illustrations 32, 35, 49 and 50, which are the work of Tess Durden, Margaret prepared all the drawings and coped with a wayward author who could rarely make up his mind. She produced clarity where there was chaos before.

Lastly, I must thank the Society of Antiquaries of Scotland for inviting me to give these lectures and for offering to issue them in permanent form. At times the prospect of giving six lectures in one weekend seemed rather an ordeal, but in the event it was a happy occasion. I am extremely grateful to the officers of the Society for their kindness and efficiency, and, most especially, for the warmth of their welcome. I shall always remember their hospitality during my visit. It reminded me how much I enjoy archaeology. I offer the text in the same spirit.



ISBN 0 903903 08 3    ISSN 0263-3191