

A1 THE HARROWAY PREHISTORIC TRACKWAY

A3 ROMAN POTTERY AND BUILDING REMAINS

A5 NORTHINGTON DESERTED MEDIEVAL VILLAGE

A7 POLHAMPTON SHRUNKEN MEDIEVAL VILLAGE

A6 QUIDHAMPTON SHRUNKEN MEDIEVAL VILLAGE

A4 SOUTHINGTON MEDIEVAL HAMLET

A8 LAVERSTOKE DESERTED/SHIFTED MEDIEVAL VILLAGE












A2 IRON AGE POTTERY AND ROMAN BUILDING MATERIALS

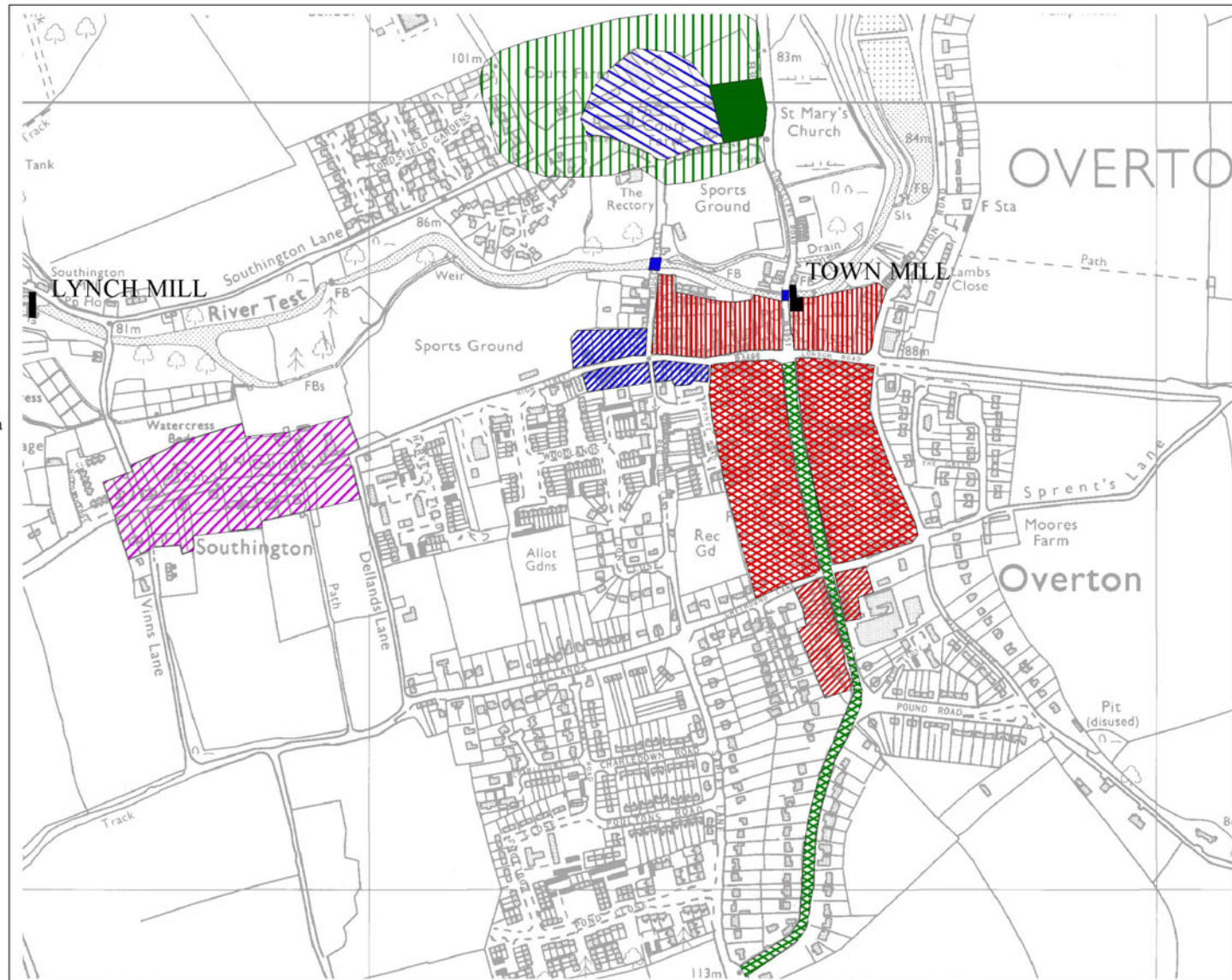


1:35,000

MAP A OVERTON ENVIRONS

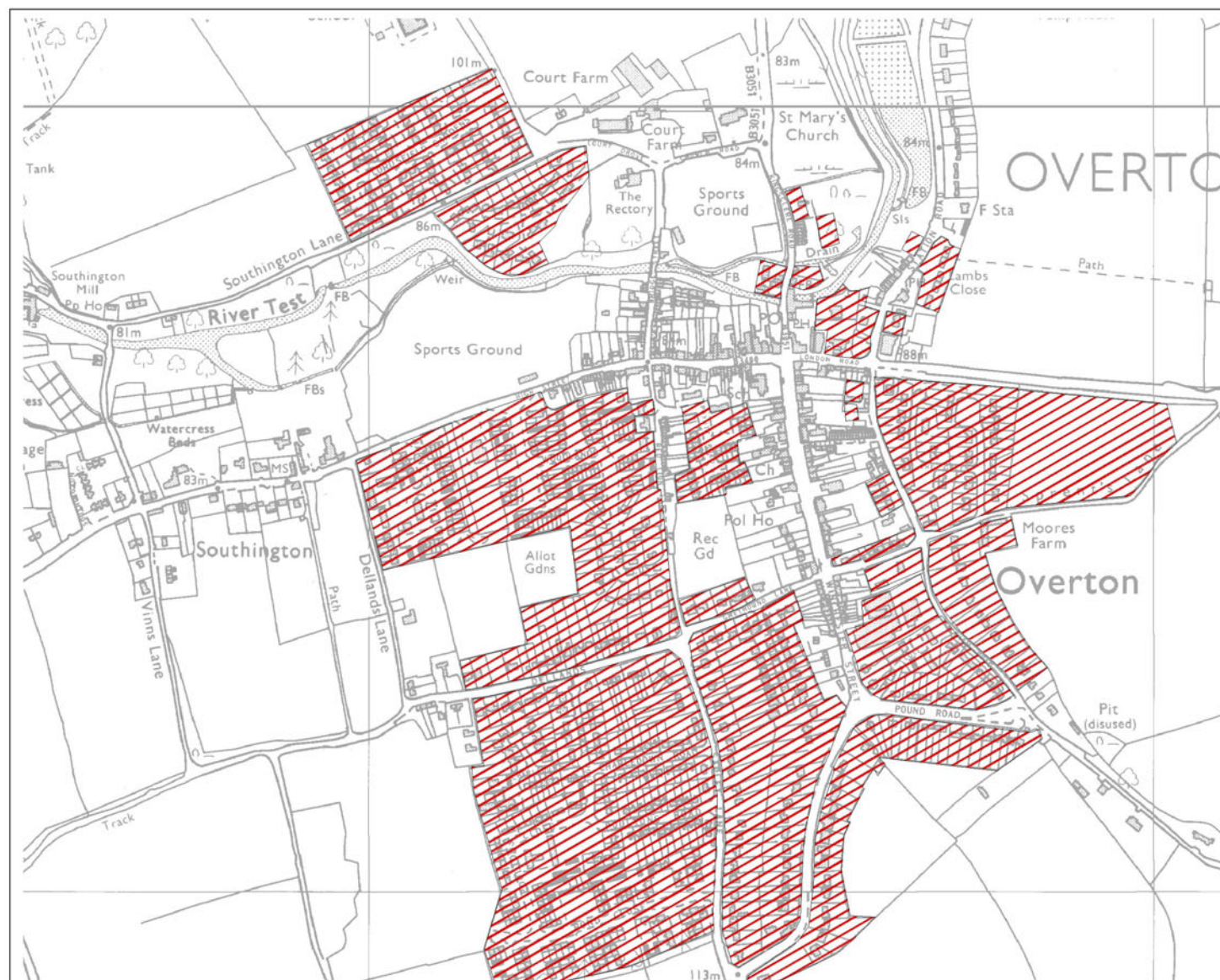
(c) Crown Copyright 1998
 HCC 076651
 Reproduced from the Ordnance Survey map with the permission of the controller of Her Majesty's Stationery Office


-  B1 Winchester Street and market area
-  B2 Bridges
-  B3 Burgage plots
-  B4 Possible burgage plots
-  B5 Late medieval occupation
-  B6 Late medieval occupation
-  B7 Possible area of Overton village
-  B8 Southington
-  B9 Court Farm
-  B10 Church
-  B11 Mills



MAP B MEDIEVAL PLAN ELEMENTS

(c) Crown Copyright 1998
HCC 076651
Reproduced from the Ordnance Survey
map with the permission of the controller
of Her Majesty's Stationary Office



 Modern development

Note: Areas shown may have compromised or destroyed archaeological deposits






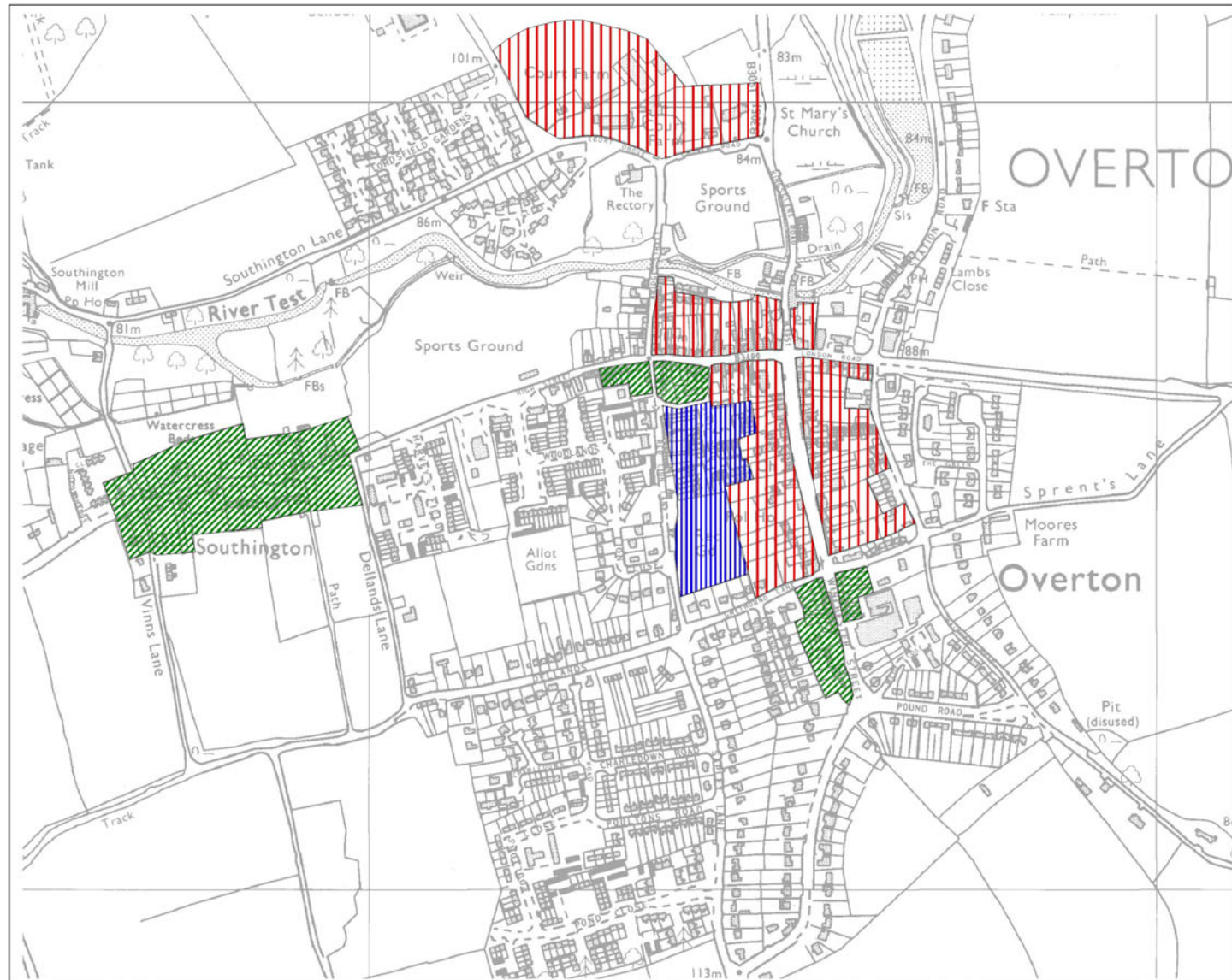
0 100 200 Meters

1:7,500

MAP D MODERN DEVELOPMENT

(c) Crown Copyright 1998
 HCC 976651
 Reproduced from the Ordnance Survey map with the permission of the controller of Her Majesty's Stationery Office

-  Areas of High Archaeological Importance
-  Archaeologically Important Areas
-  Areas of Limited Archaeological Importance



0 100 200 Meters

1:7,500

MAP E AREAS OF ARCHAEOLOGICAL IMPORTANCE

(c) Crown Copyright 1998
 HCC 076651
 Reproduced from the Ordnance Survey
 map with the permission of the controller
 of Her Majesty's Stationary Office