

A8 BRICK & POTTERY WORKS

A3 ANGLO-SAXON INHUMATION BURIALS

A2 IRON-AGE & ROMANO-BRITISH SETTLEMENT SITES

A6 WALLINGTON MEDIEVAL HAMLET

A8 WALLINGTON POTTERY WORKS

A4 AREA OF POSSIBLE ANGLO-SAXON CEMETERY

A9 WINDMILL SITES

A1 PLEISTOCENE RAISED BEACH

A7 UPPER QUAY

A7 TOWN QUAY

A7 LOWER QUAY

A5 CAMS HALL MEDIEVAL MANOR

A8 BRICKWORKS

A7 SALTERNS QUAY



0 250 500 Meters

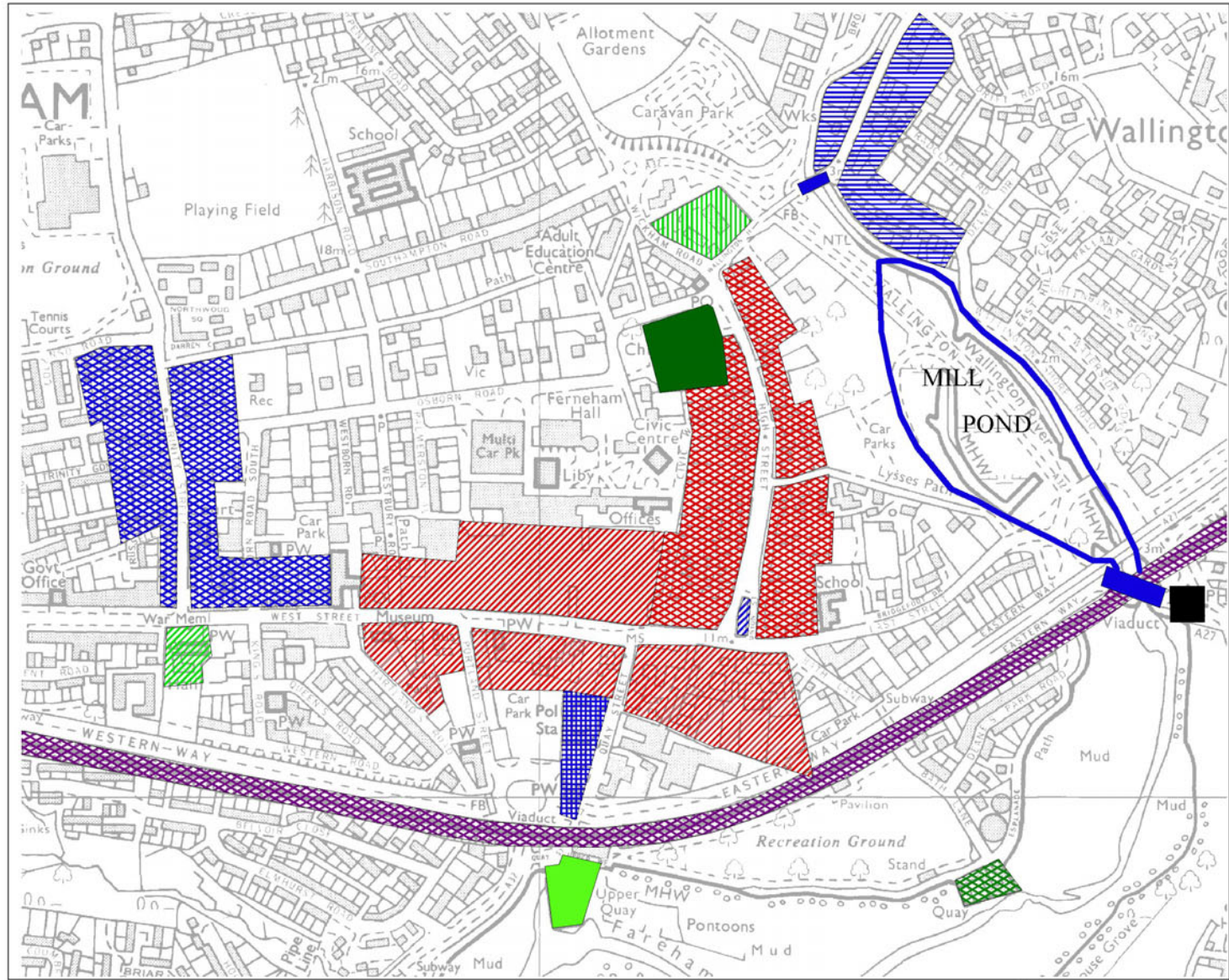
1:16,000

MAP A FAREHAM ENVIRONS

(c) Crown Copyright 1998  
HCC 076651  
Reproduced from the Ordnance Survey map with the permission of the controller of Her Majesty's Stationery Office



-  B1 Bridges
-  B2 High St property plots
-  B3 West St property plots
-  B4 Encroachment
-  B5 Quay St property plots
-  B6 Wallington
-  B7 The Old Manor
-  B6 C19 development
-  B9 Church of SS Peter and Paul
-  B10 Holy Trinity church
-  B11 Upper or Clarke's Quay
-  B12 Mill
-  B13 Bath house
-  B14 Railway



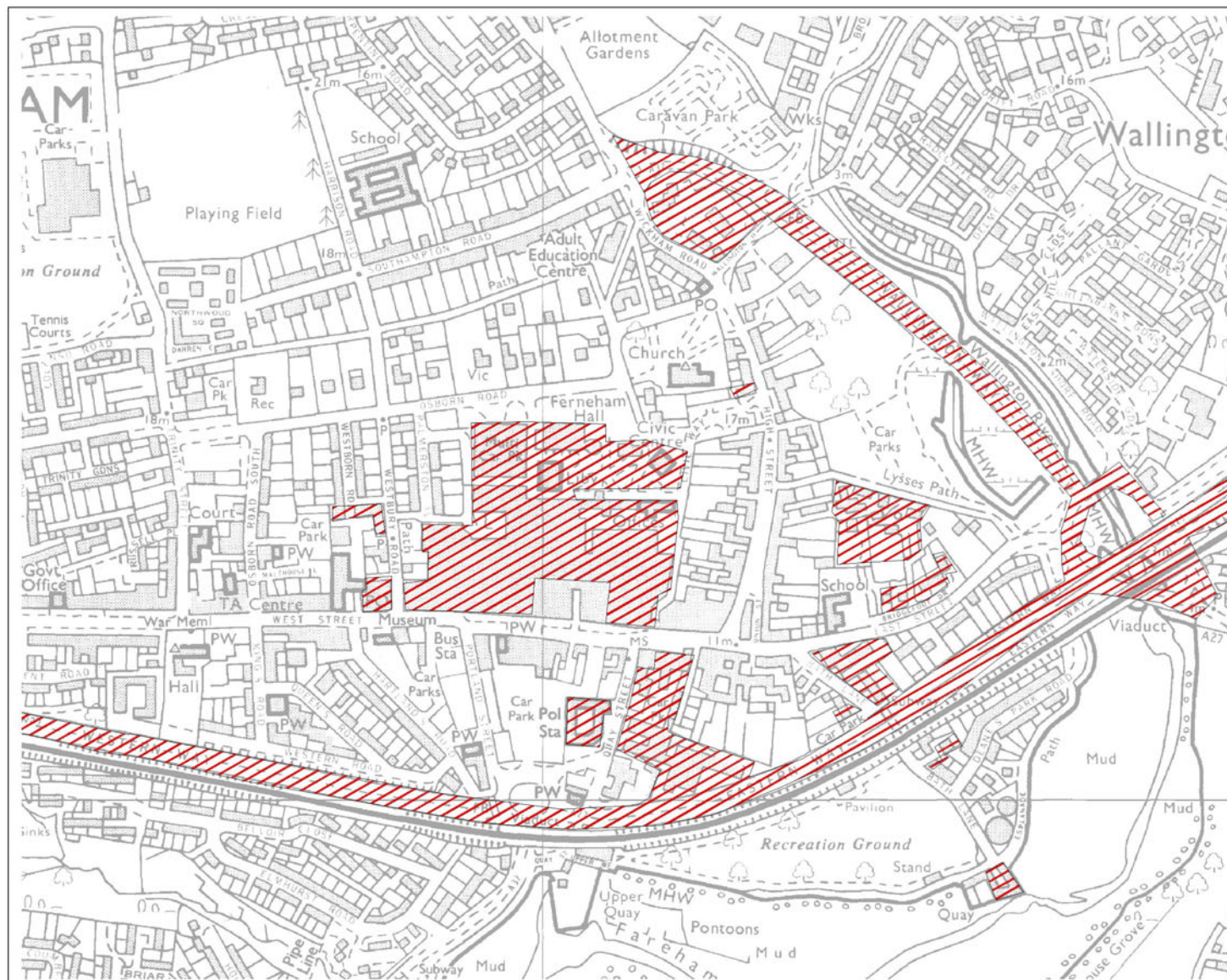
0 100 200 Meters


1:7,000

MAP B FAREHAM PLAN ELEMENTS

(c) Crown Copyright 1998  
 HCC 076651  
 Reproduced from the Ordnance Survey  
 map with the permission of the controller  
 of Her Majesty's Stationary Office





 Modern development

Note: Areas shown may have compromised or destroyed archaeological deposits

N






0 100 200 Meters

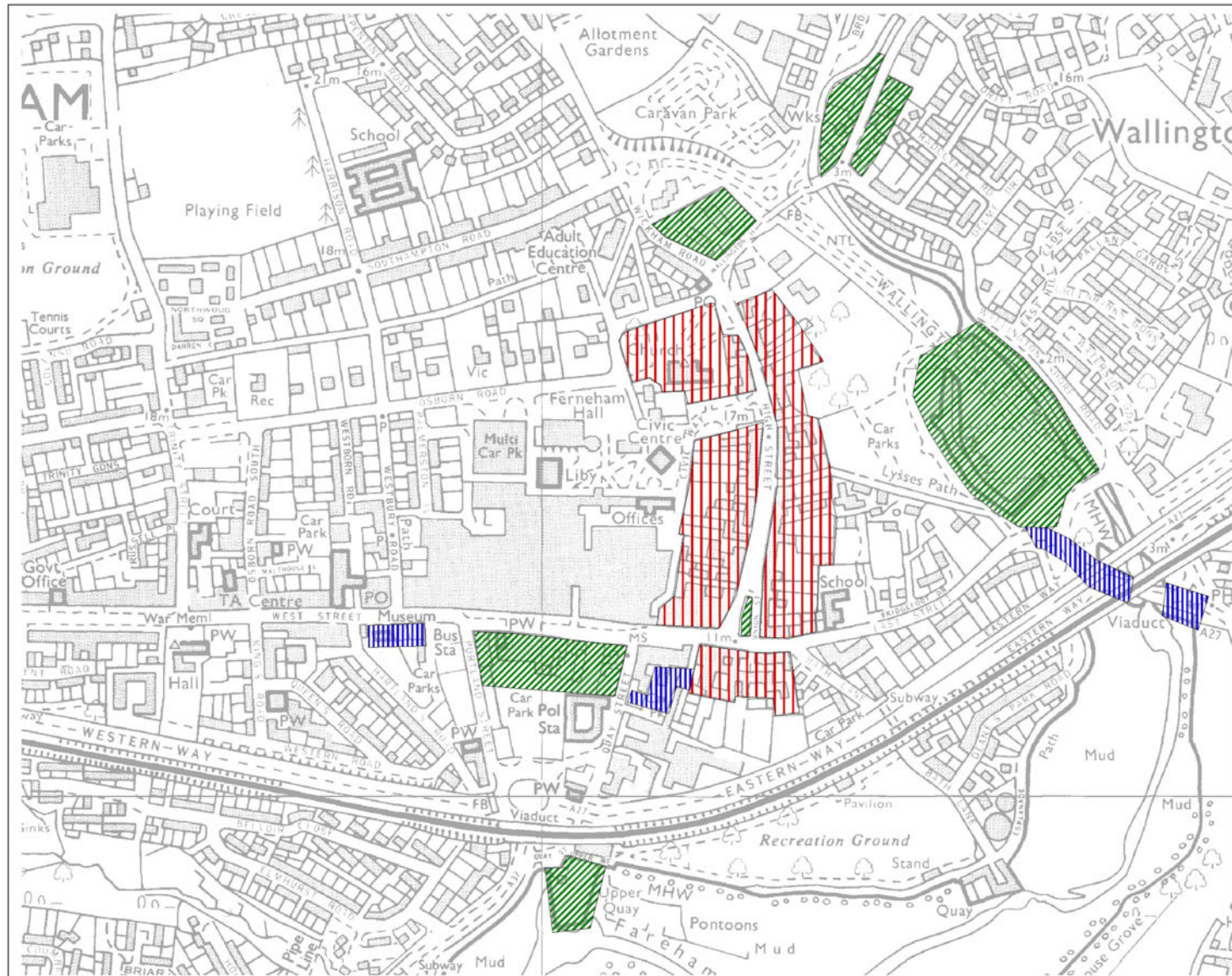
1:7,000

MAP C MODERN DEVELOPMENT

(c) Crown Copyright 1998  
HCC 076651  
Reproduced from the Ordnance Survey map with the permission of the controller of Her Majesty's Stationary Office



-  Areas of High Archaeological Importance
-  Archaeologically Important Areas
-  Areas of Limited Archaeological Importance



MAP D AREAS OF ARCHAEOLOGICAL IMPORTANCE

(c) Crown Copyright 1998  
 HCC 076651  
 Reproduced from the Ordnance Survey  
 map with the permission of the controller  
 of Her Majesty's Stationary Office