











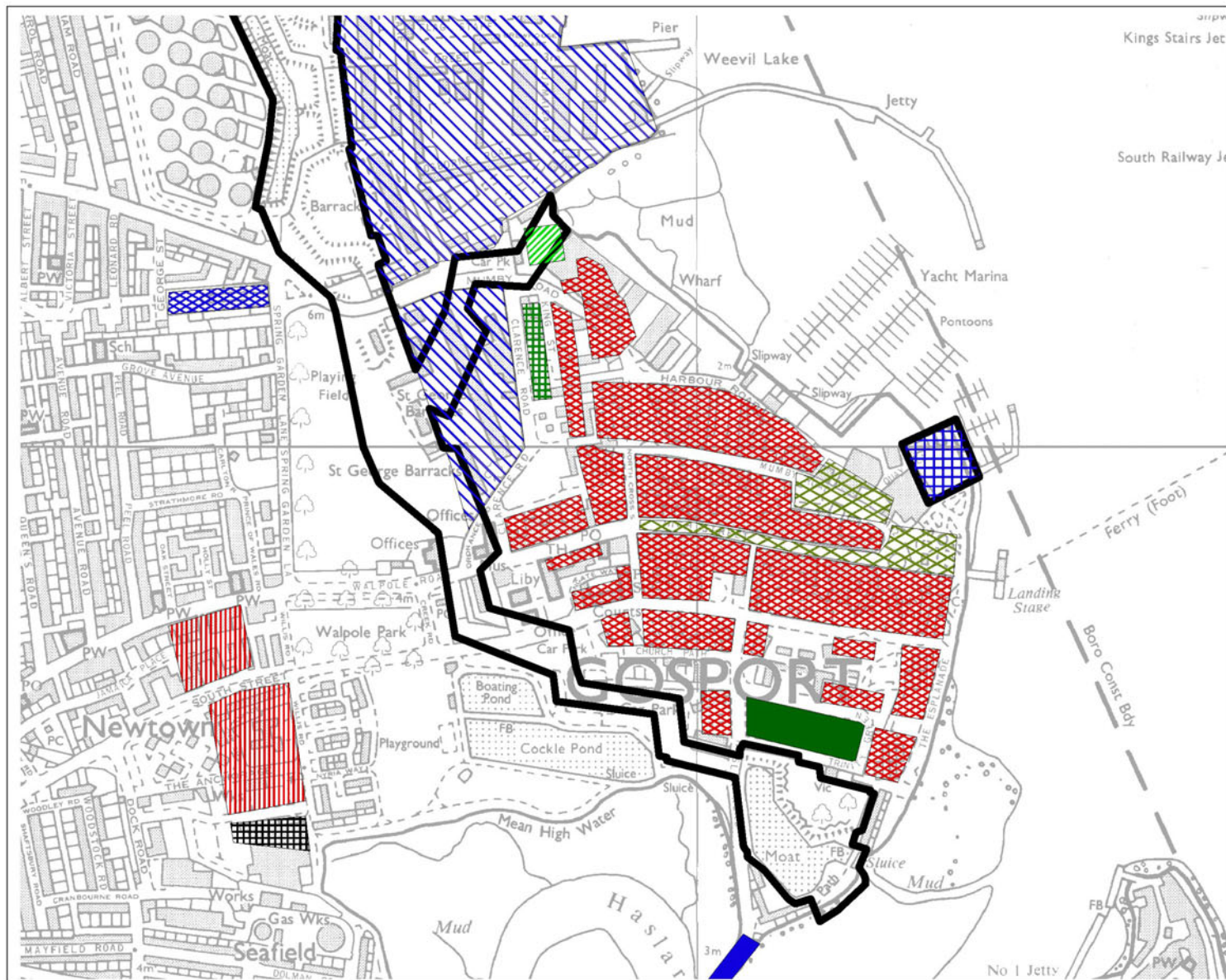


MAP A GOSPORT ENVIRONS

(c) Crown Copyright 1998  
HCC 076651  
Reproduced from the Ordnance Survey map with the permission of the controller of Her Majesty's Stationery Office



-  B1 Market areas
-  B2 Bridge
-  B3 C17 extent of town
-  B4 C19 development
-  B5 Holy Trinity church
-  B6 Church of St Matthew
-  B7 Naval sites
-  B8 Charles' Fort
-  B9 Rope works
-  B10 Railway station
-  B11 Gasworks
-  Defences

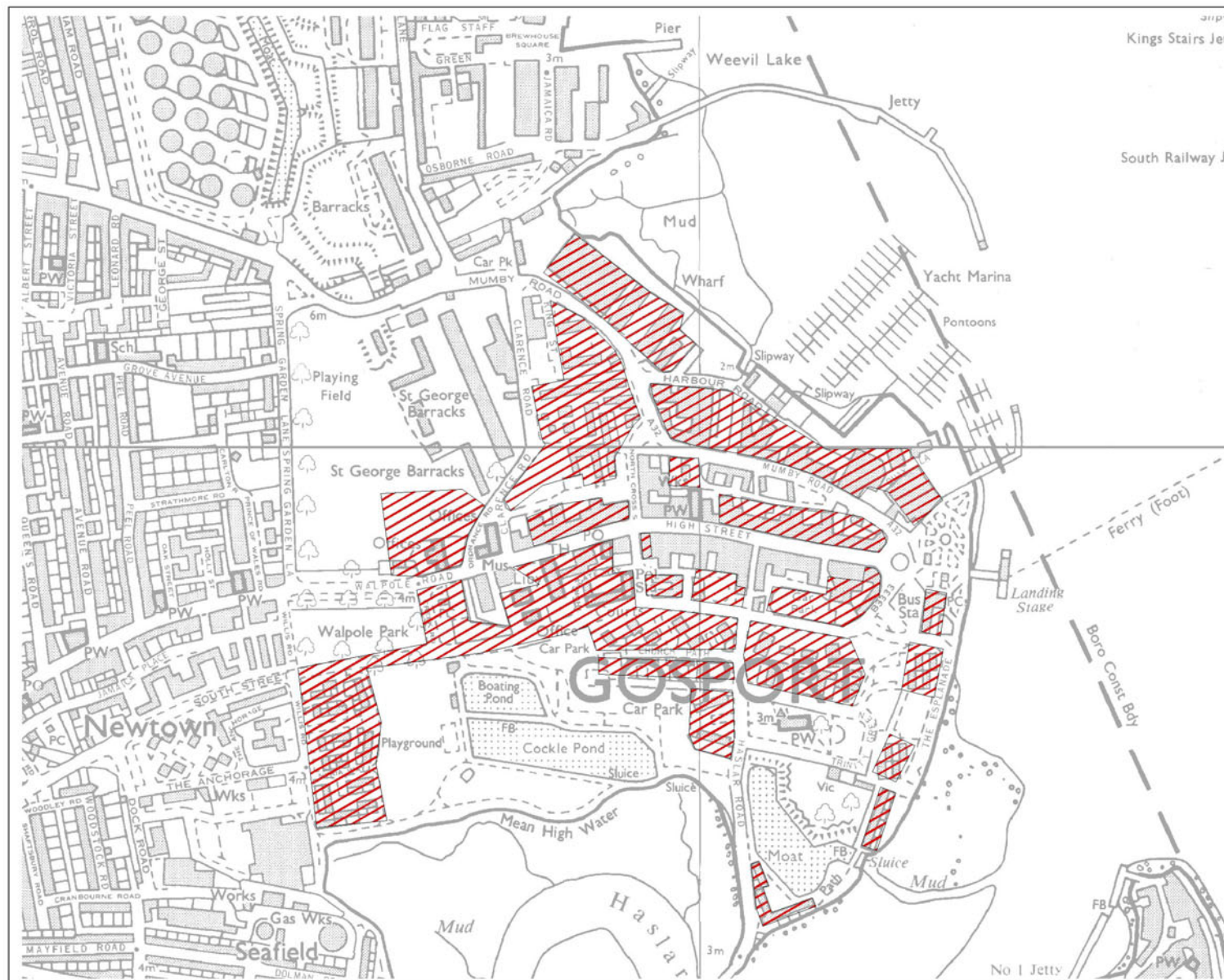



0 100 200 Meters

1:7,500

### MAP B PLAN ELEMENTS

(c) Crown Copyright 1998  
 HCC 076651  
 Reproduced from the Ordnance Survey  
 map with the permission of the controller  
 of Her Majesty's Stationary Office



 Modern development

Note: Areas shown may have compromised or destroyed archaeological deposits



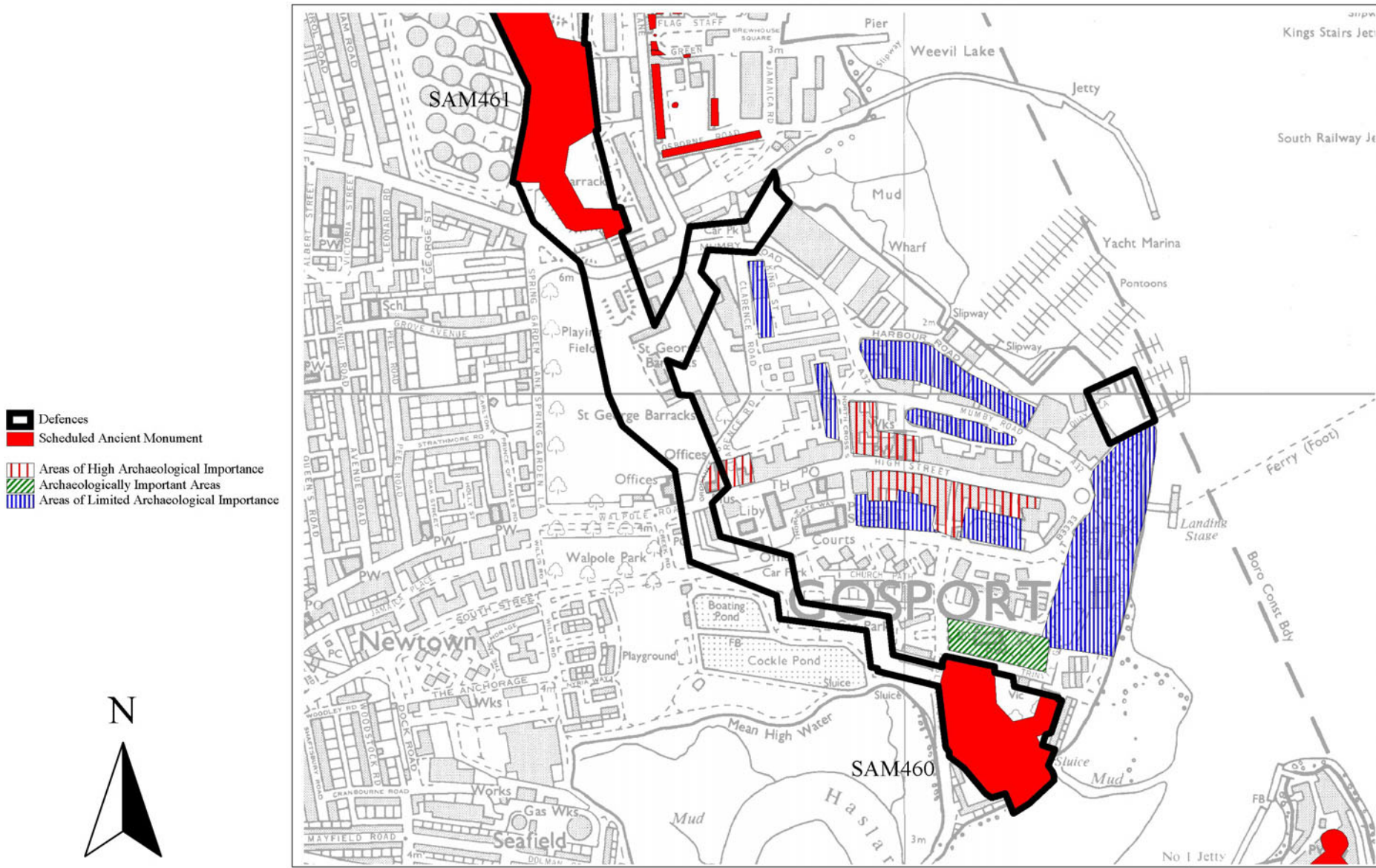
0 100 200 Meters






1:7,500

MAP C MODERN DEVELOPMENT

(c) Crown Copyright 1998  
 HCC 076651  
 Reproduced from the Ordnance Survey map with the permission of the controller of Her Majesty's Stationery Office





-  Defences
-  Scheduled Ancient Monument
-  Areas of High Archaeological Importance
-  Archaeologically Important Areas
-  Areas of Limited Archaeological Importance



0 100 200 Meters  
1:7,500

MAP D AREAS OF ARCHAEOLOGICAL IMPORTANCE

(c) Crown Copyright 1998  
HCC 076651  
Reproduced from the Ordnance Survey  
map with the permission of the controller  
of Her Majesty's Stationary Office