


MAP A CONSERVATION AREAS

(c) Crown Copyright 1998
HCC 076651
Reproduced from the Ordnance Survey
map with the permission of the controller
of Her Majesty's Stationery Office

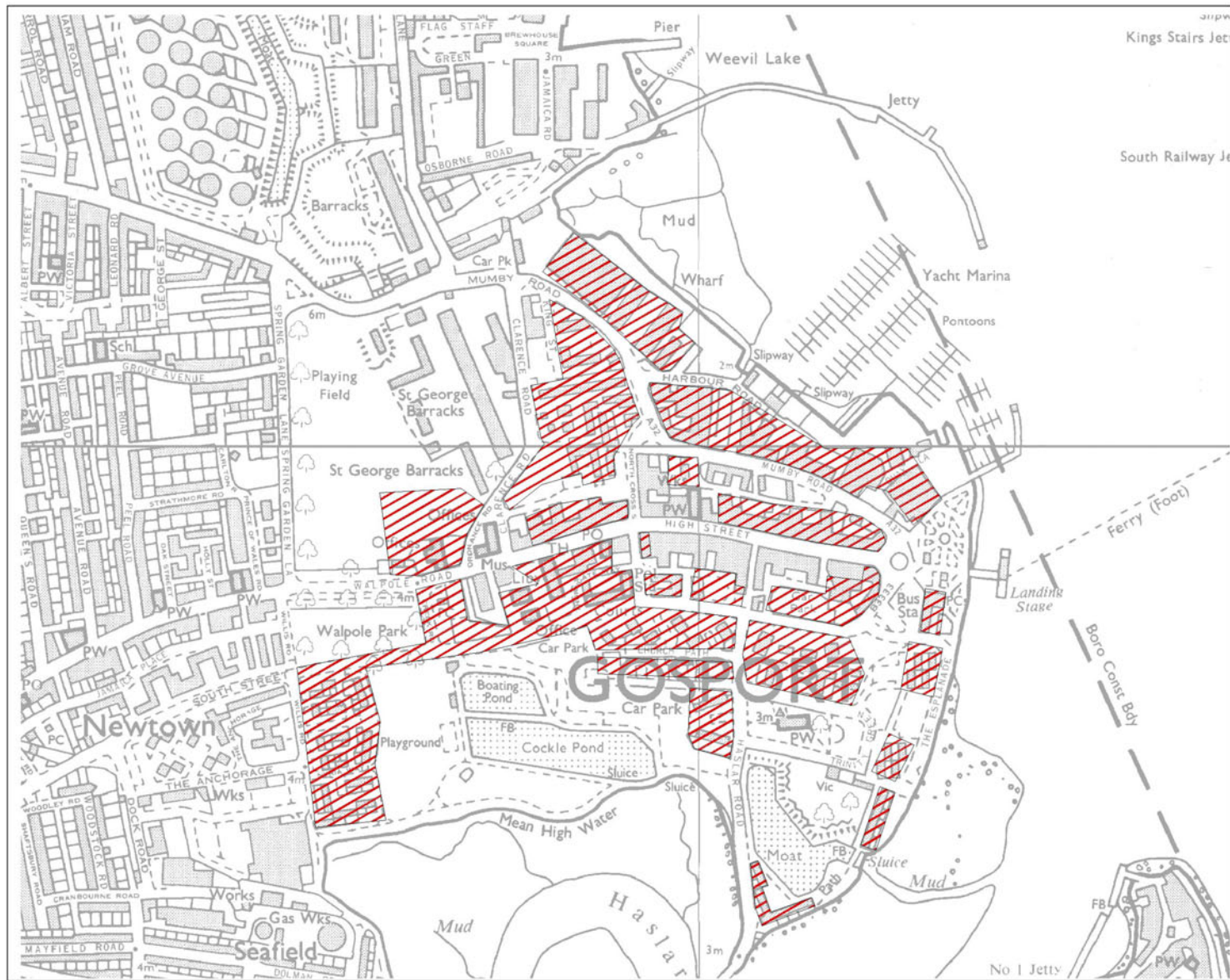
 Modern development

Note: Areas shown may have compromised or destroyed archaeological deposits



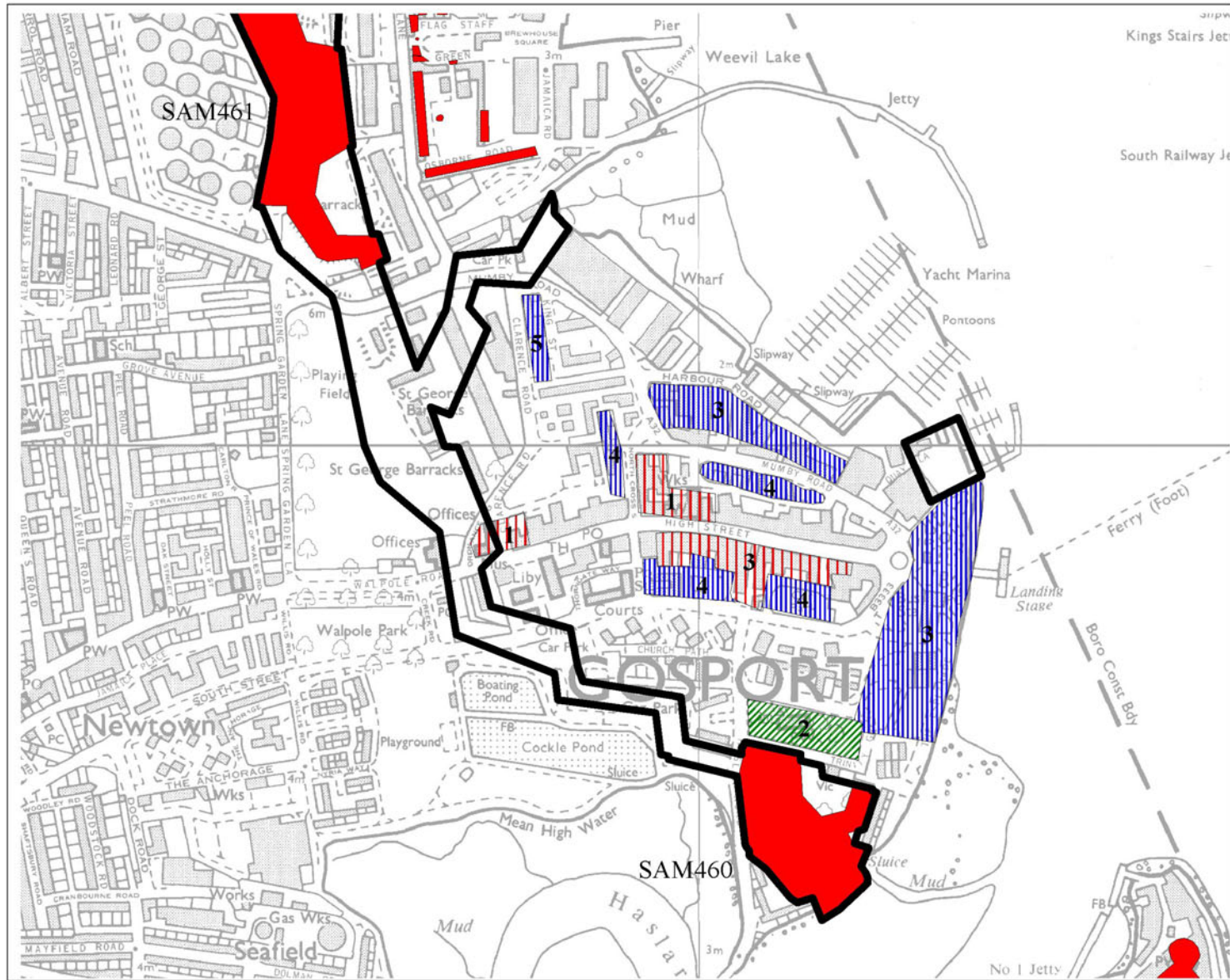
0 100 200 Meters






1:7,500

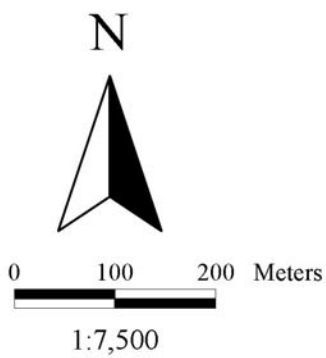


MAP B MODERN DEVELOPMENT

(c) Crown Copyright 1998
HCC 076651
Reproduced from the Ordnance Survey
map with the permission of the controller
of Her Majesty's Stationery Office



-  Defences
-  Scheduled Ancient Monument
-  Areas of High Archaeological Importance
-  Archaeologically Important Areas
-  Areas of Limited Archaeological Importance



MAP C AREAS OF ARCHAEOLOGICAL IMPORTANCE

(c) Crown Copyright 1998
 HCC 076651
 Reproduced from the Ordnance Survey
 map with the permission of the controller
 of Her Majesty's Stationery Office