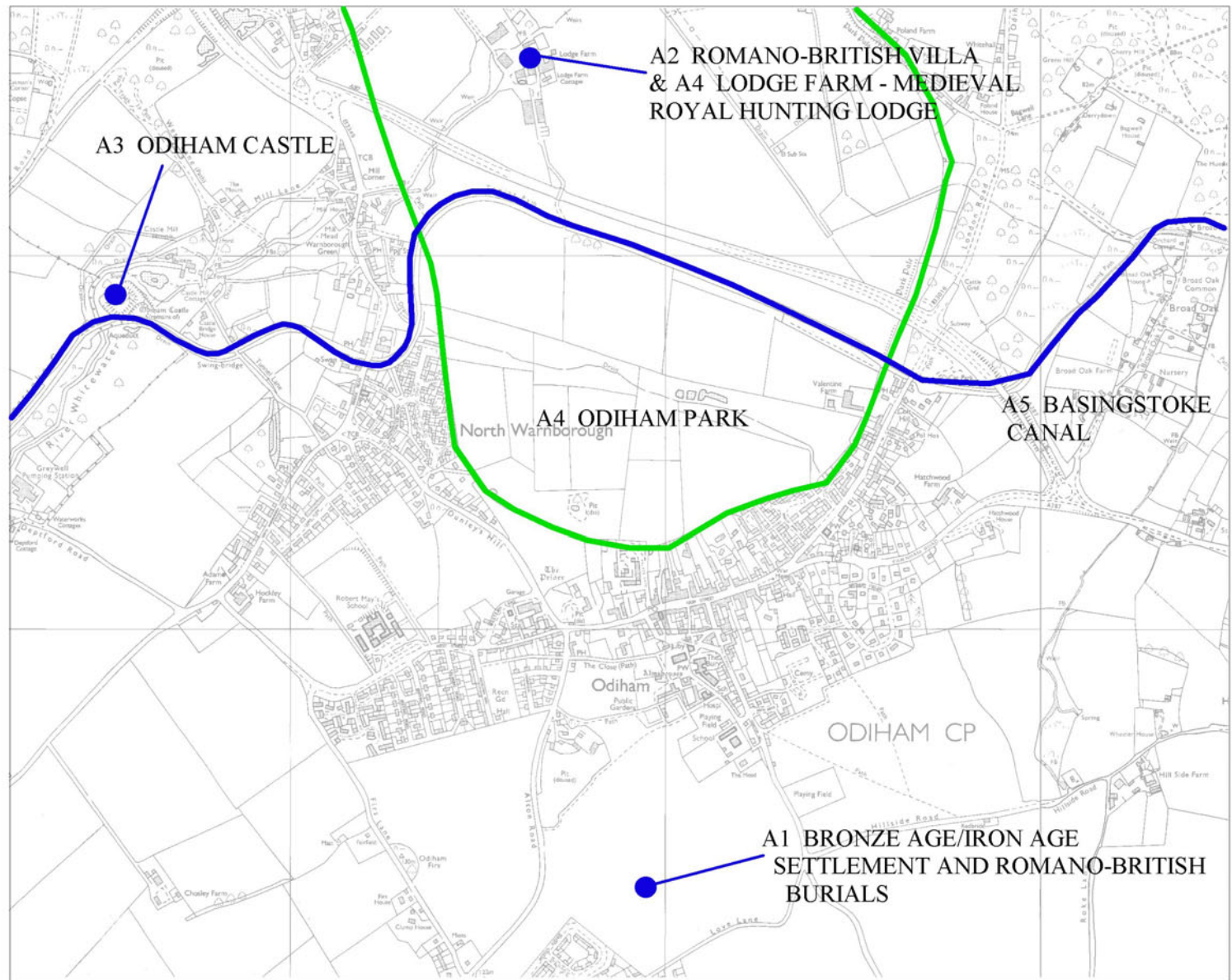




0 200 400 Meters

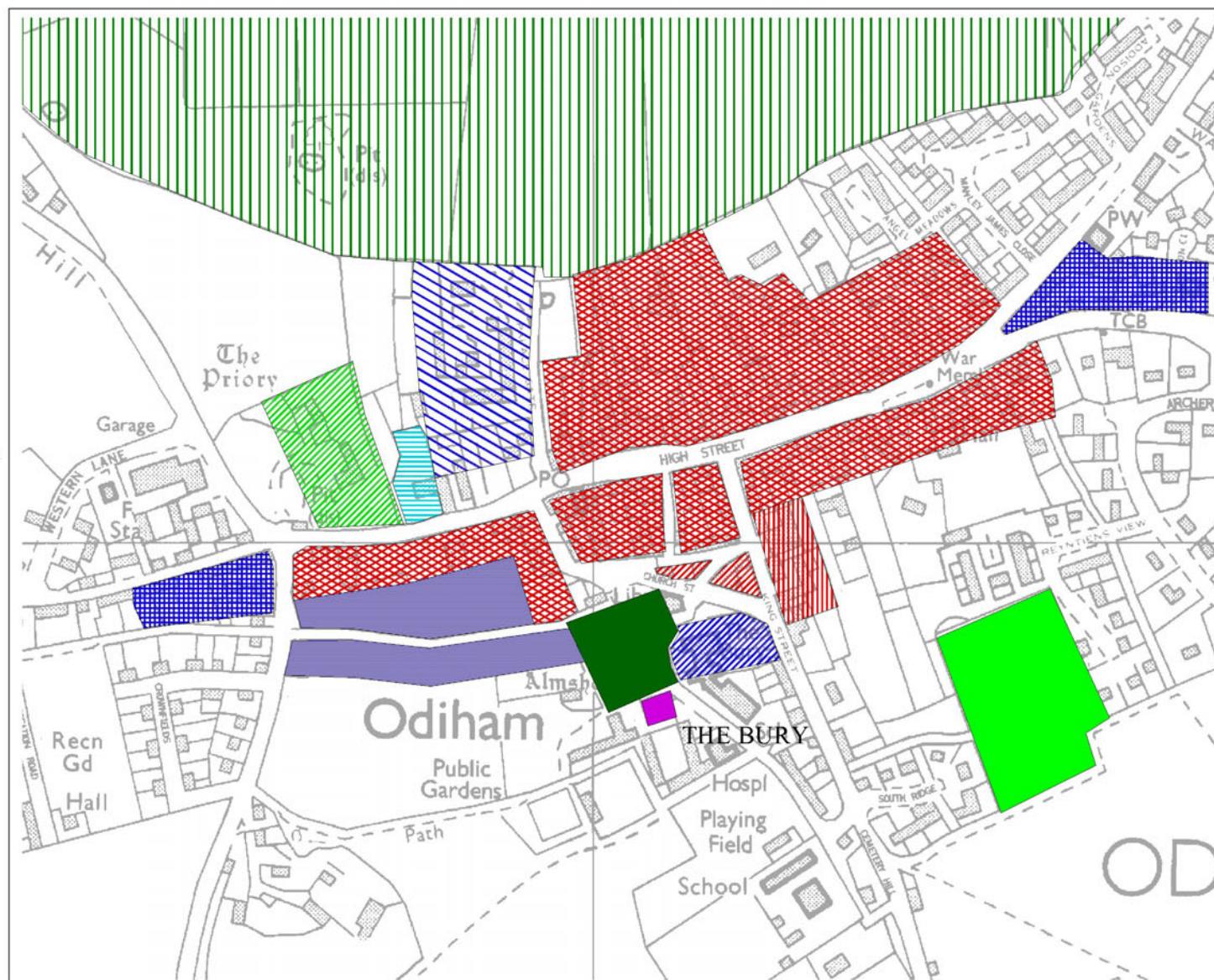
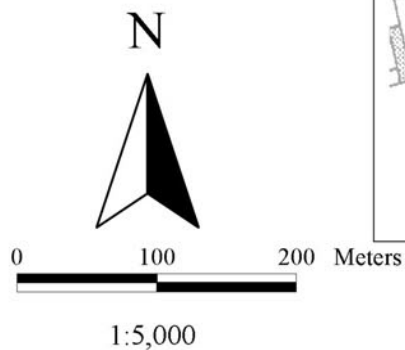
1:15,000



MAP A ODIHAM ENVIRONS

(c) Crown Copyright 1998
HCC 076651
Reproduced from the Ordnance Survey
map with the permission of the controller
of Her Majesty's Stationary Office

- B1 High St property plots
- B2 King St property plots
- B3 Late medieval encroachment
- B4 Church St Possible medieval property plots
- B5 Late medieval /post-medieval plots
- B6 The Close frontages
- B7 Rectory
- B8 Vicarage
- B9 Palace Gate
- 10 Parish church
- B11 Deer park
- B12 Almshouses
- B13 Cemetery



MAP B ODIHAM PLAN ELEMENTS

(c) Crown Copyright 1998
HCC 076651
Reproduced from the Ordnance Survey
map with the permission of the controller
of Her Majesty's Stationary Office

