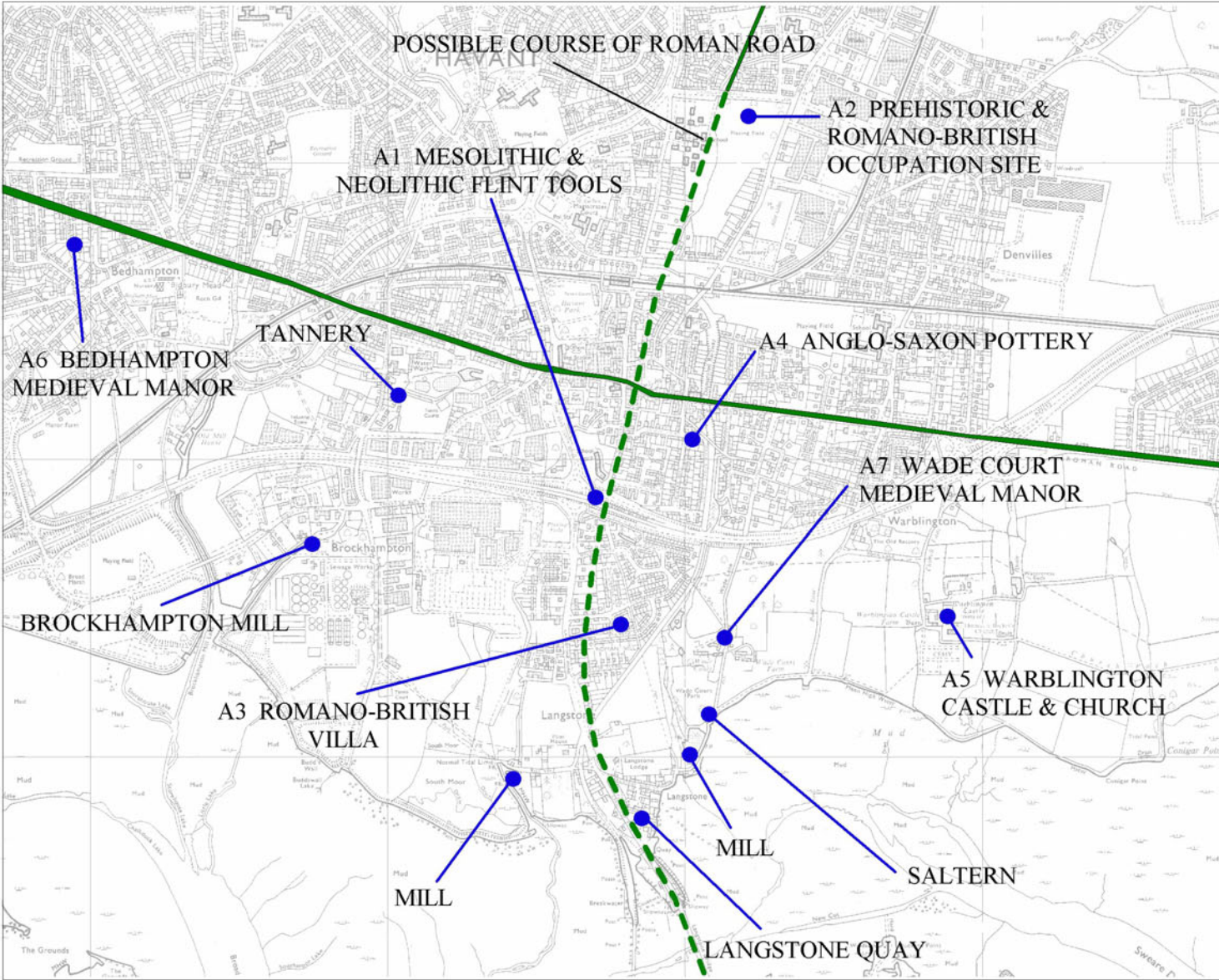


Roman Road






0 500 1000 Meters



1:20,000

MAP A HAVANT ENVIRONS

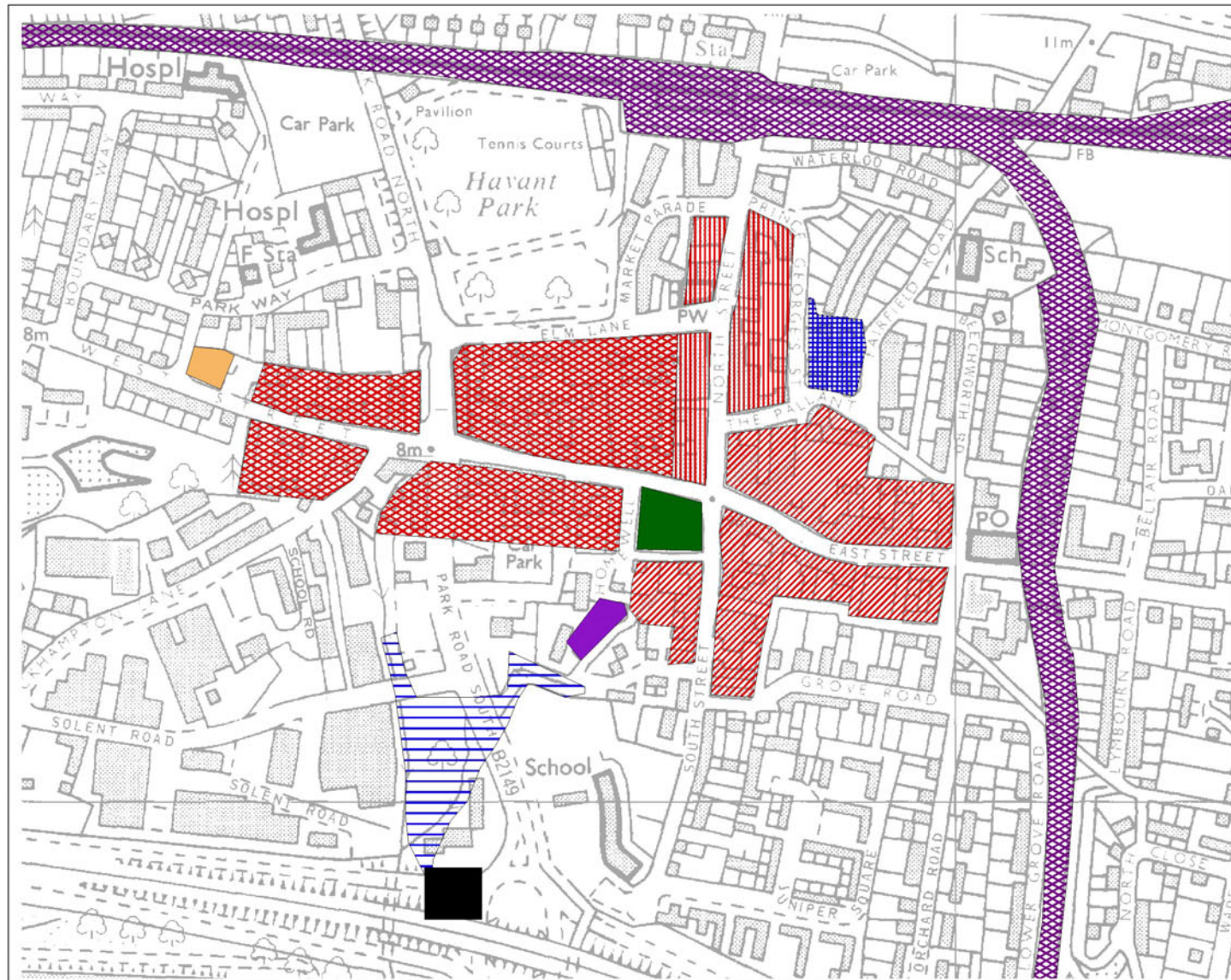
(c) Crown Copyright 1998
HCC 076651
Reproduced from the Ordnance Survey
map with the permission of the controller
of Her Majesty's Stationery Office

-  C1 West St properties
-  C2 North St properties
-  C3 East and South St properties
-  C4 Manor House
-  C5 Workhouse
-  C6 Church
-  C7 Mill
-  C8 Mill pond
-  C9 Parchment works
-  C10 Railway




0 100 200 Meters

1:5,000



MAP B HAVANT PLAN ELEMENTS

(c) Crown Copyright 1998
 HCC 076651
 Reproduced from the Ordnance Survey
 map with the permission of the controller
 of Her Majesty's Stationary Office

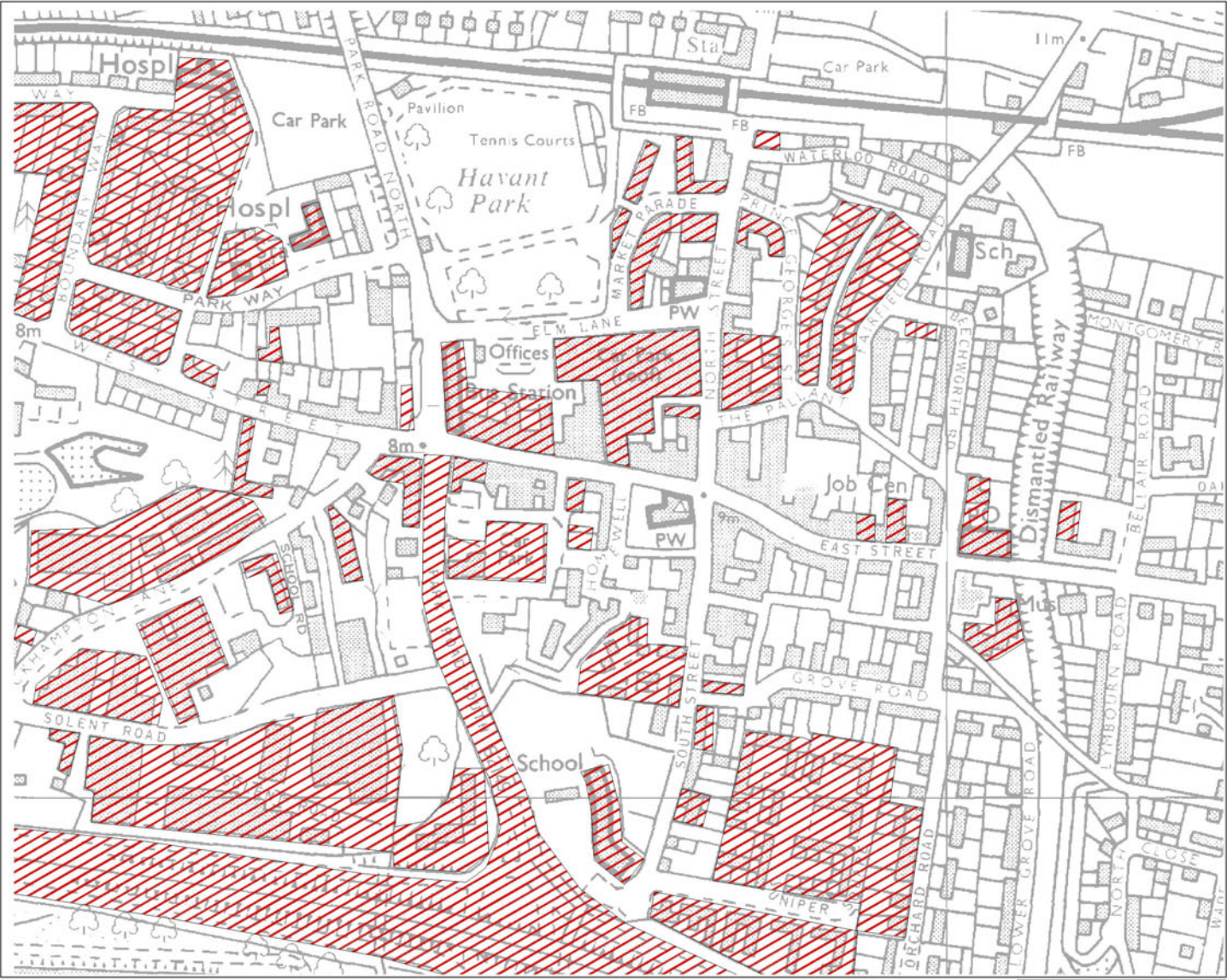
 Modern development

Note: Areas shown may have compromised or destroyed archaeological deposits







0 100 200 Meters

1:5,000



MAP C MODERN DEVELOPMENT

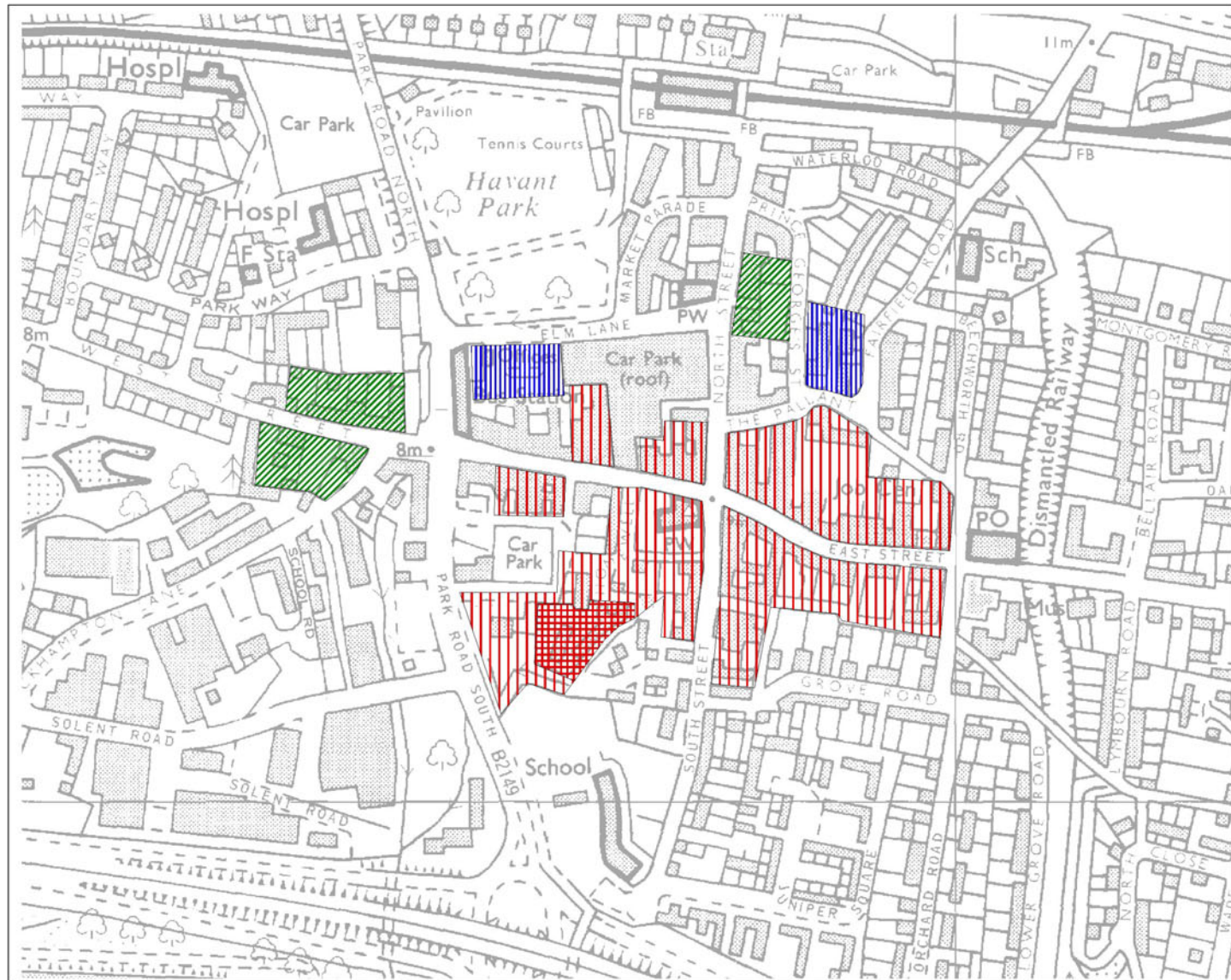
(c) Crown Copyright 1998
HCC 076651
Reproduced from the Ordnance Survey map with the permission of the controller of Her Majesty's Stationary Office

-  Nationally Important Remains (unscheduled)
-  Areas of High Archaeological Importance
-  Archaeologically Important Areas
-  Areas of Limited Archaeological Importance



0 100 200 Meters

1:5,000



MAP D AREAS OF ARCHAEOLOGICAL IMPORTANCE

(c) Crown Copyright 1998
 HCC 076651
 Reproduced from the Ordnance Survey
 map with the permission of the controller
 of Her Majesty's Stationary Office