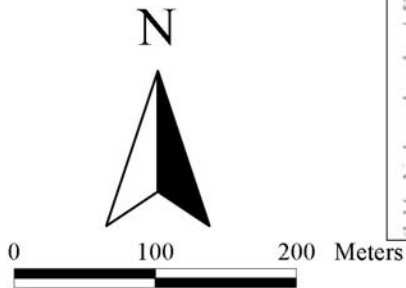
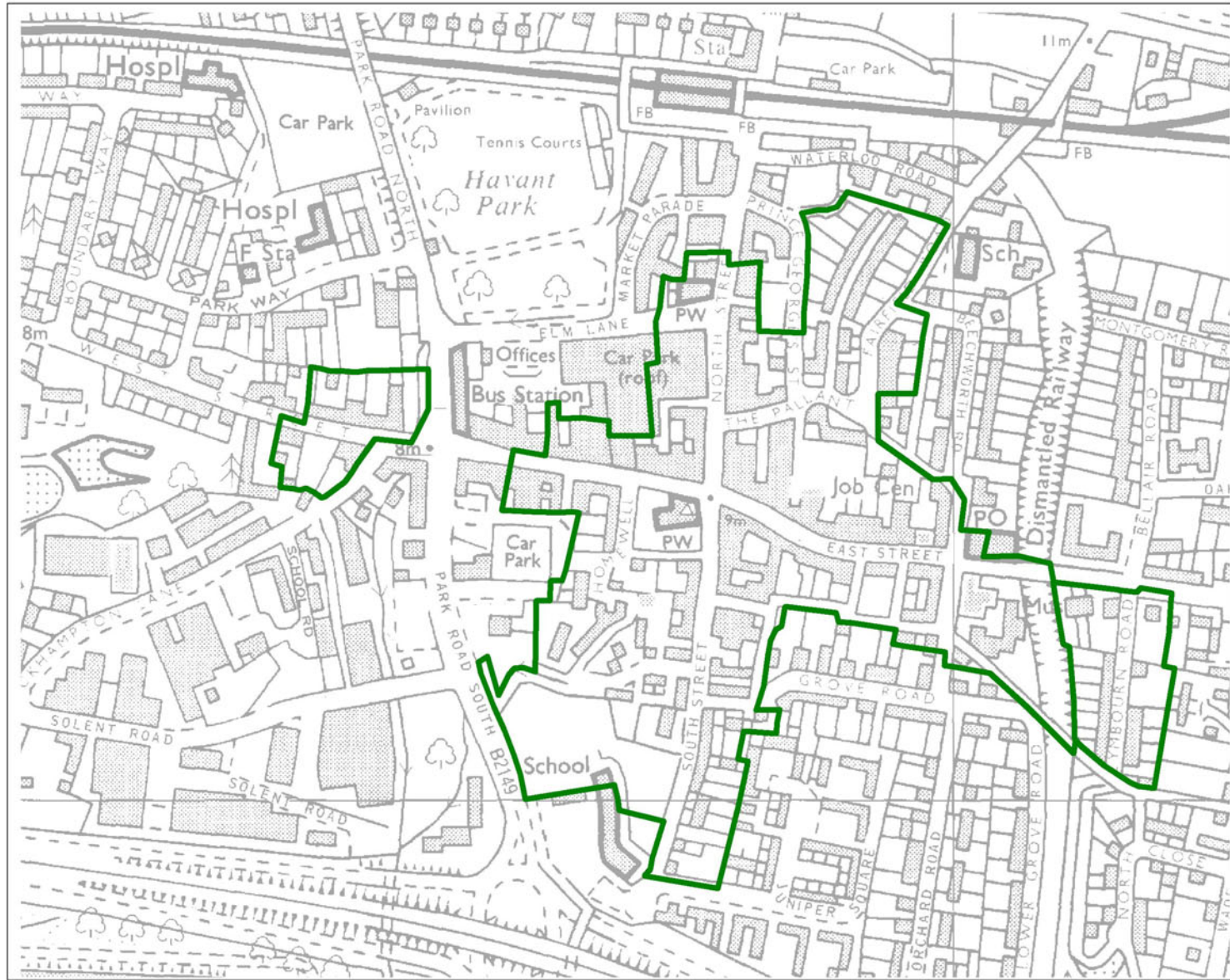
 Conservation Area

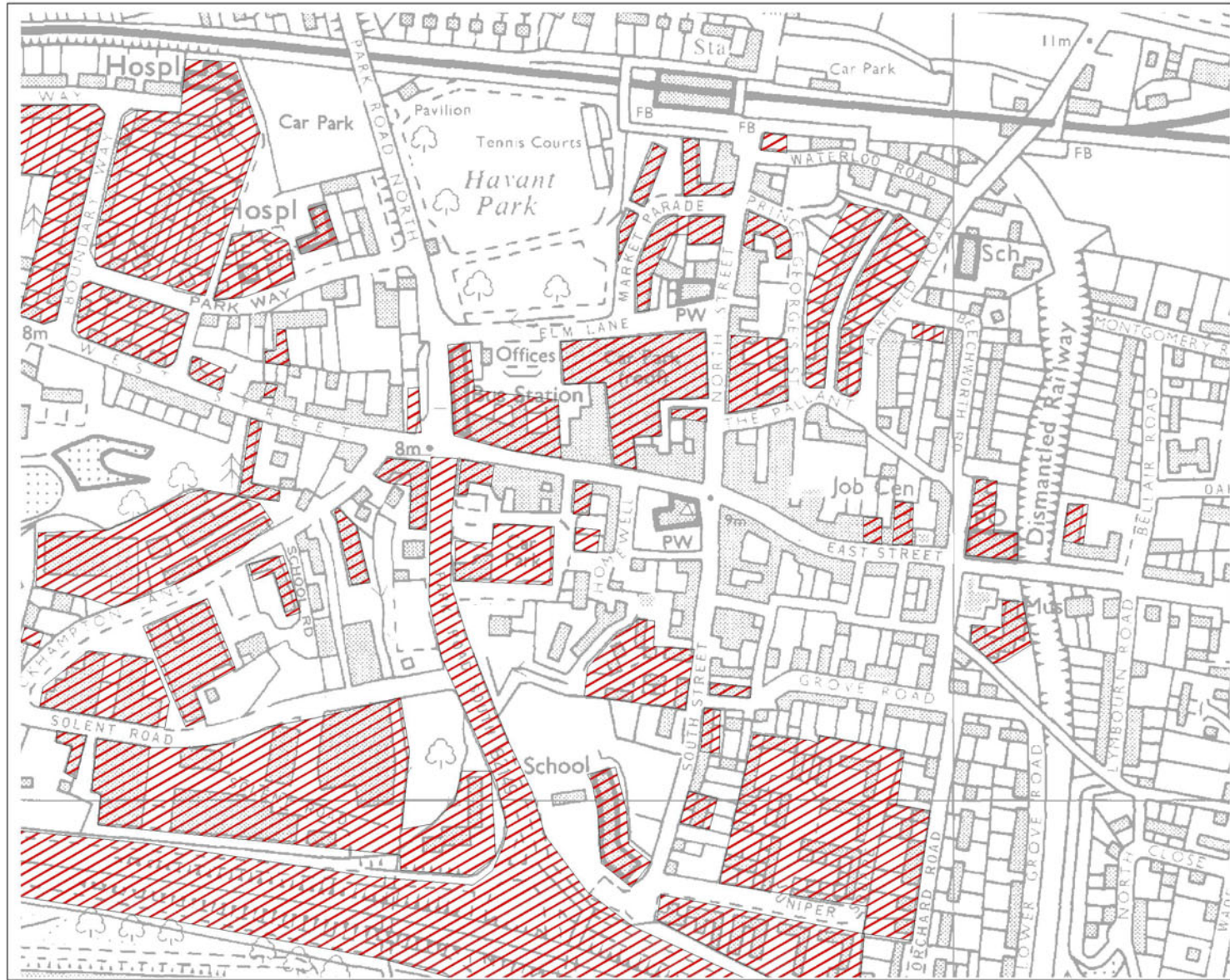



1:5,000

### MAP A HAVANT CONSERVATION AREAS

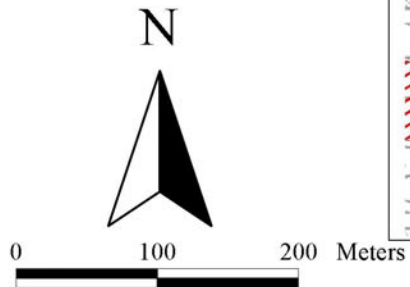
(c) Crown Copyright 1998  
HCC 076651  
Reproduced from the Ordnance Survey  
map with the permission of the controller  
of Her Majesty's Stationery Office





 Modern development

Note: Areas shown may have compromised or destroyed archaeological deposits

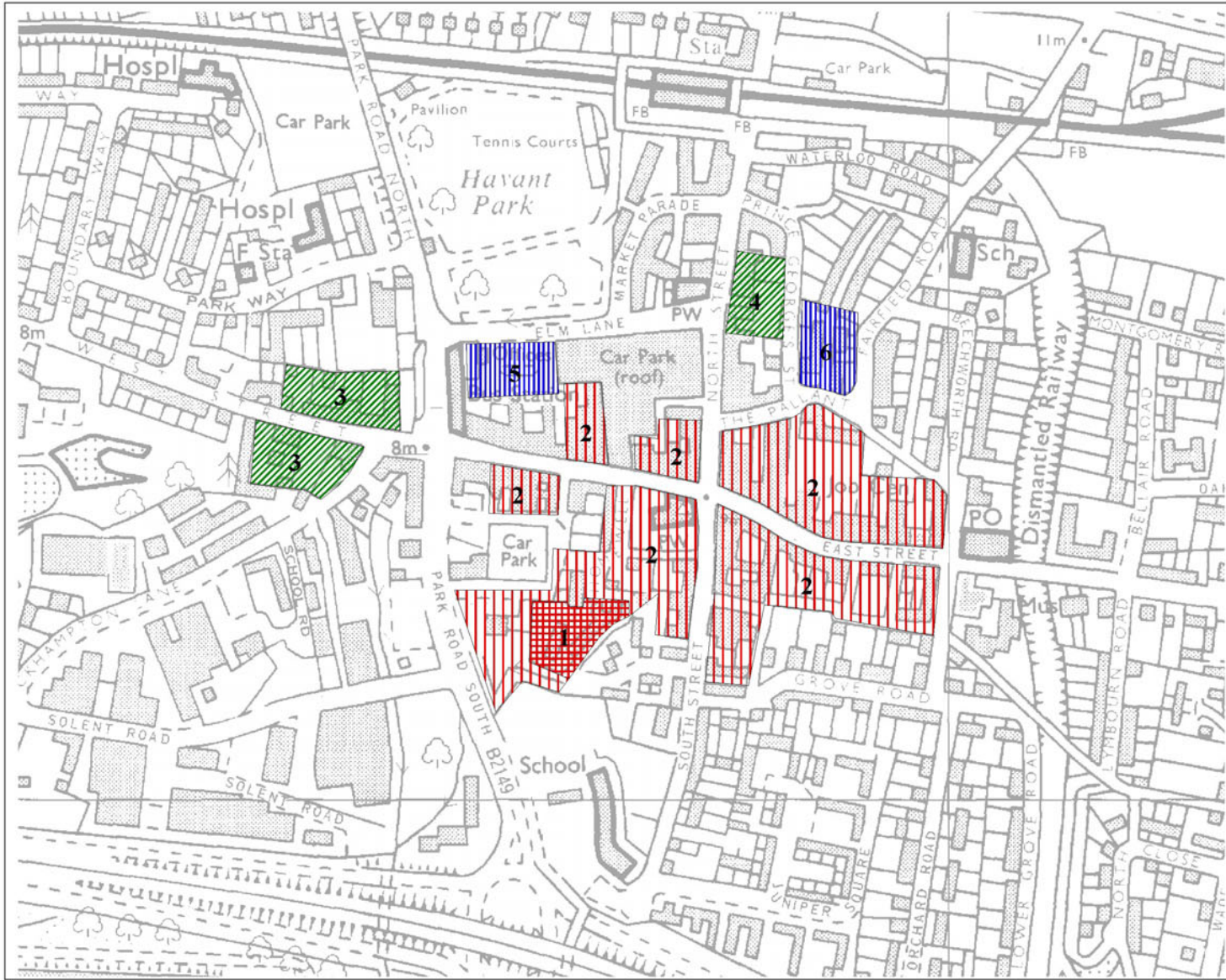


1:5,000

### MAP B MODERN DEVELOPMENT

(c) Crown Copyright 1998  
 HCC 076651  
 Reproduced from the Ordnance Survey map with the permission of the controller of Her Majesty's Stationery Office





- Nationally Important Remains (unscheduled)
- Areas of High Archaeological Importance
- Archaeologically Important Areas
- Areas of Limited Archaeological Importance



0 100 200 Meters

1:5,000

### MAP C AREAS OF ARCHAEOLOGICAL IMPORTANCE

(c) Crown Copyright 1998  
 HCC 076651  
 Reproduced from the Ordnance Survey  
 map with the permission of the controller of  
 Her Majesty's Stationary Office