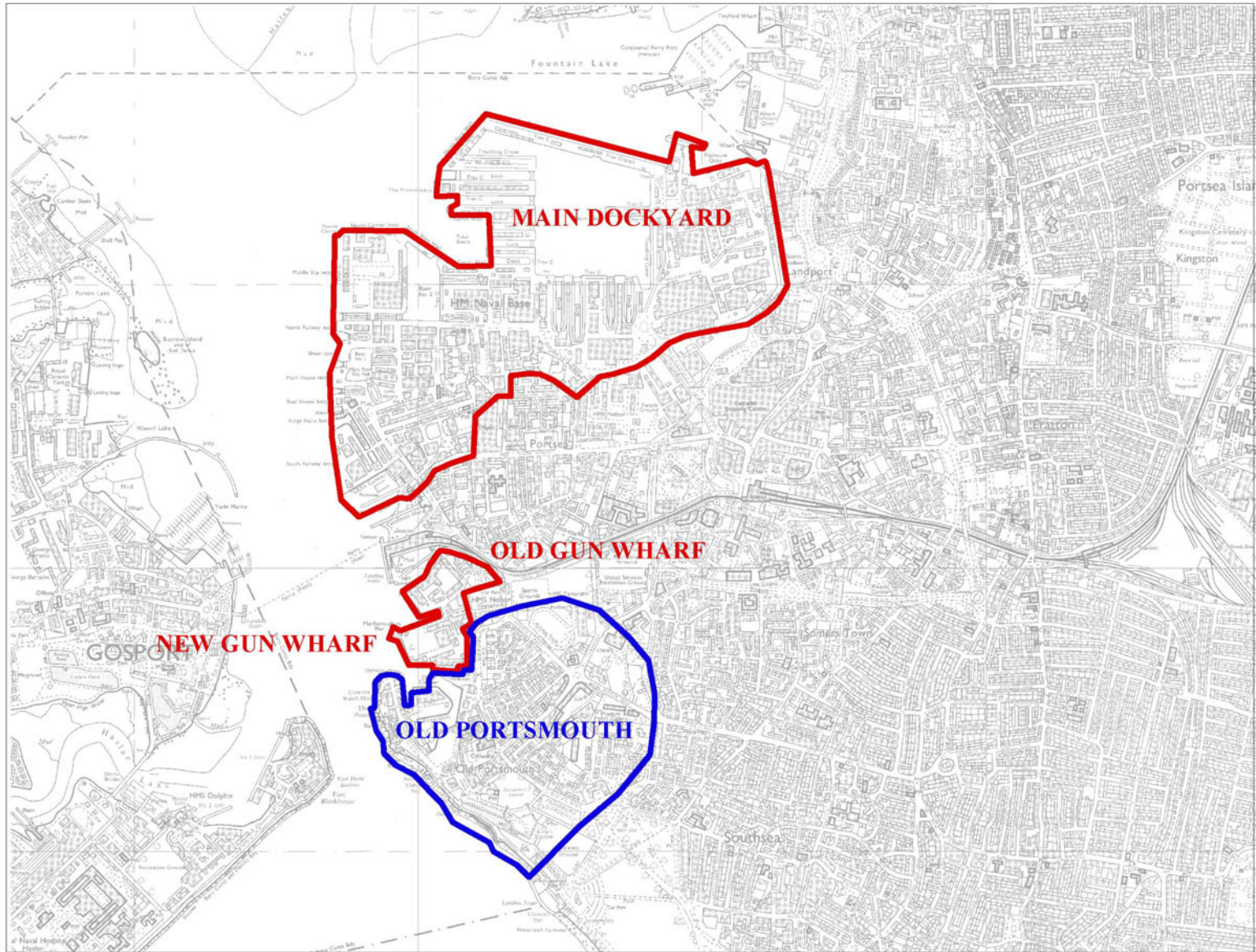


MAP A PORTSMOUTH ENVIRONS

(c) Crown Copyright 2000  
 HCC 076651  
 Reproduced from the Ordnance Survey  
 map with the permission of the controller  
 of Her Majesty's Stationary Office

- Dockyard Survey  
Wessex Archaeology
- Extensive Urban Survey





















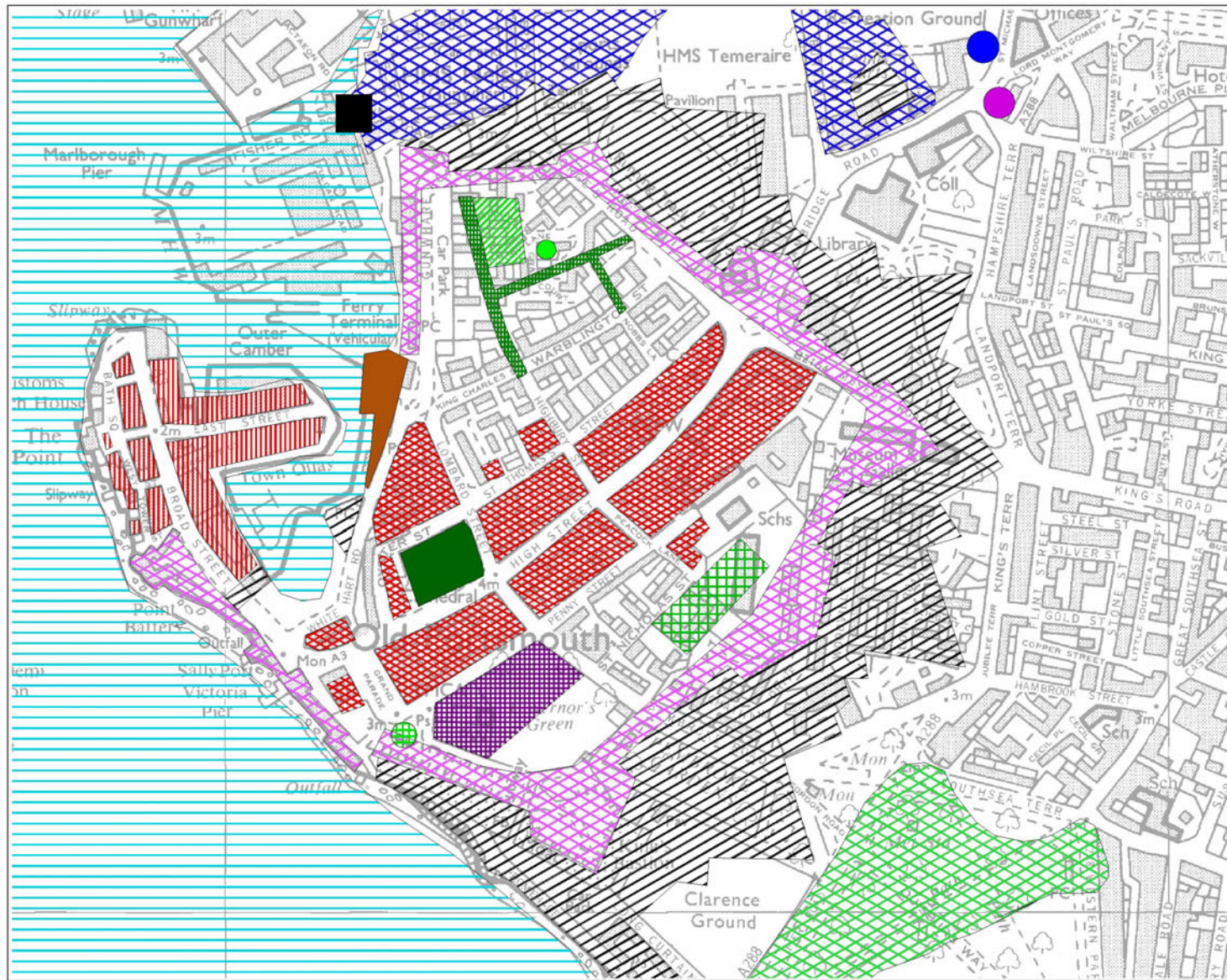
0 500 1000 Meters

1:20,000

**MAP B AREAS OF STUDY**  
**DOCKYARDS SURVEY AND EXTENSIVE URBAN SURVEY**

(c) Crown Copyright 2000  
 HCC 076651  
 Reproduced from the Ordnance Survey  
 map with the permission of the controller  
 of Her Majesty's Stationery Office

-  C1 Lost streets
-  C2 Medieval property plots
-  C3 Post-medieval development
-  C4 Church of St Thomas
-  C5 St Mary's Chapel
-  C6 C16 Chapel
-  C7 St Mary's Church and Graveyard
-  C8 Hospital of St John the Baptist
-  C9 Possible site of Hospital of St Mary Magdalen
-  C10 C16 Defences
-  C11 C17-C19 Defences
-  C12 Medieval quay
-  C13 Four Brewhouses
-  C14 Beeston's Mill
-  C15 Mill pond
-  C16 Approx. site of windmill
-  Coastline in C16
-  The Little Morass C18




0 100 200 Meters

1:6,000

### MAP C PORTSMOUTH PLAN ELEMENTS

(c) Crown Copyright 1998  
HCC 076651  
Reproduced from the Ordnance Survey  
map with the permission of the controller  
of Her Majesty's Stationery Office

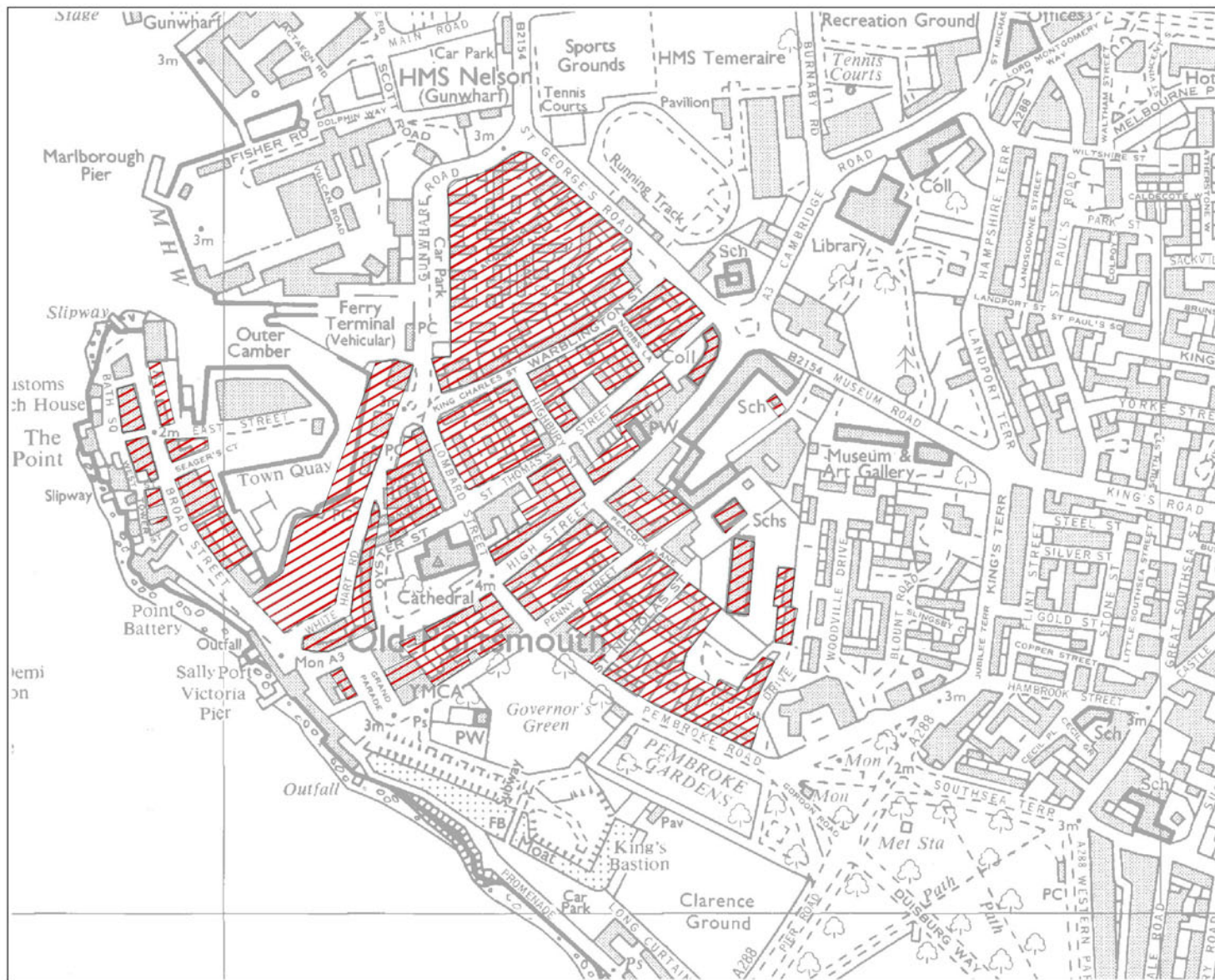
 Modern development

Note: Areas shown may have compromised or destroyed archaeological deposits



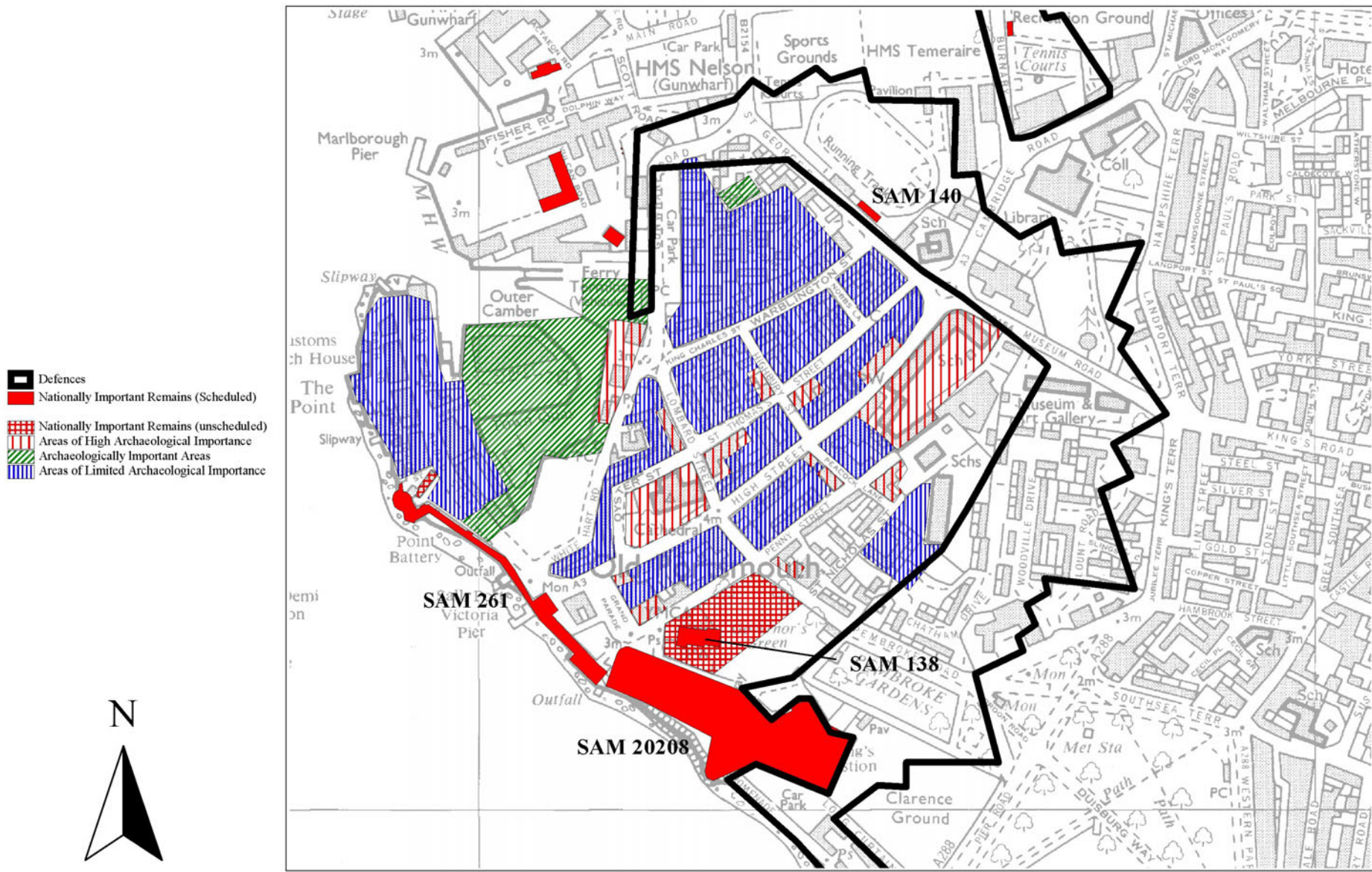
0 100 200 Meters

1:6,000



MAP D MODERN DEVELOPMENT

(c) Crown Copyright 1998  
HCC 076651  
Reproduced from the Ordnance Survey  
map with the permission of the controller  
of Her Majesty's Stationery Office



MAP E AREAS OF ARCHAEOLOGICAL IMPORTANCE

(c) Crown Copyright 1998  
 HCC 076651  
 Reproduced from the Ordnance Survey  
 map with the permission of the controller  
 of Her Majesty's Stationary Office