 Conservation Area




0 100 200 Meters

1:6,000

MAP A CONSERVATION AREAS

(c) Crown Copyright 1998
 HCC 076651
 Reproduced from the Ordnance Survey
 map with the permission of the controller
 of Her Majesty's Stationery Office

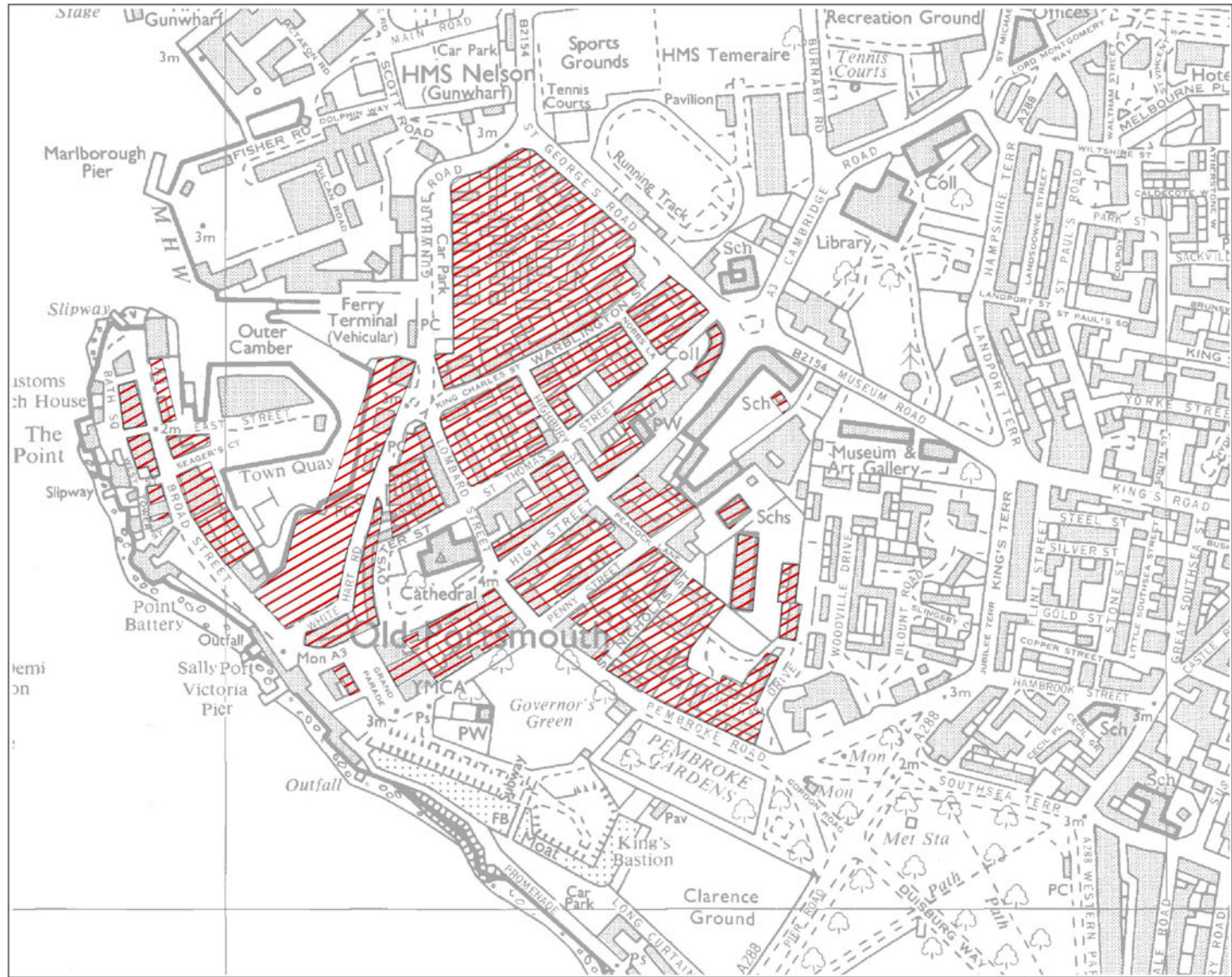
 Modern development

Note: Areas shown may have compromised or destroyed archaeological deposits








0 100 200 Meters

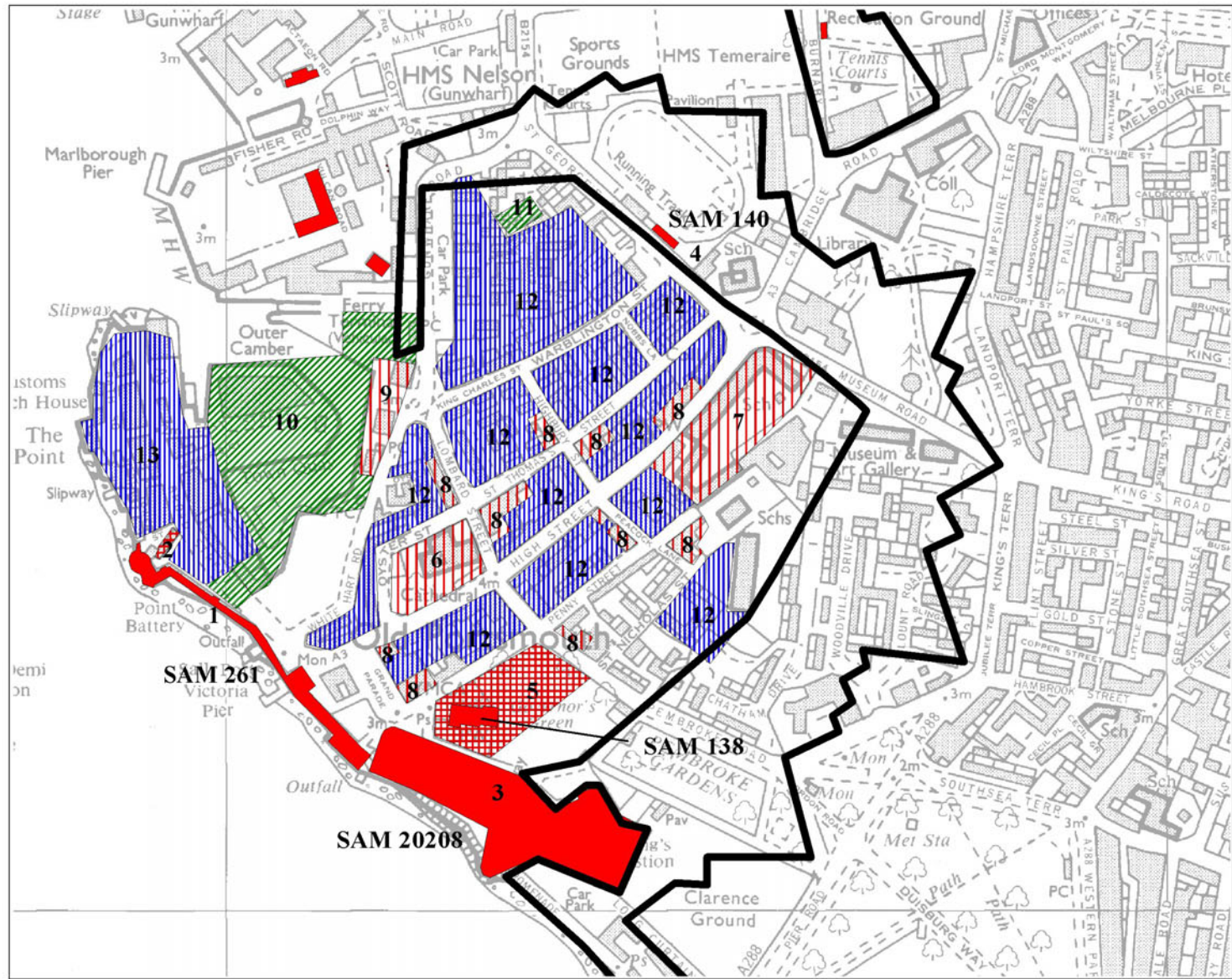
1:6,000



MAP B MODERN DEVELOPMENT

(c) Crown Copyright 1998
HCC 076651
Reproduced from the Ordnance Survey
map with the permission of the controller
of Her Majesty's Stationary Office

-  Defences
-  Nationally Important Remains (Scheduled)
-  Nationally Important Remains (unscheduled)
-  Areas of High Archaeological Importance
-  Areas of Limited Archaeological Importance



MAP C AREAS OF ARCHAEOLOGICAL IMPORTANCE

(c) Crown Copyright 1998
HCC 076651
Reproduced from the Ordnance Survey
map with the permission of the controller
of Her Majesty's Stationery Office