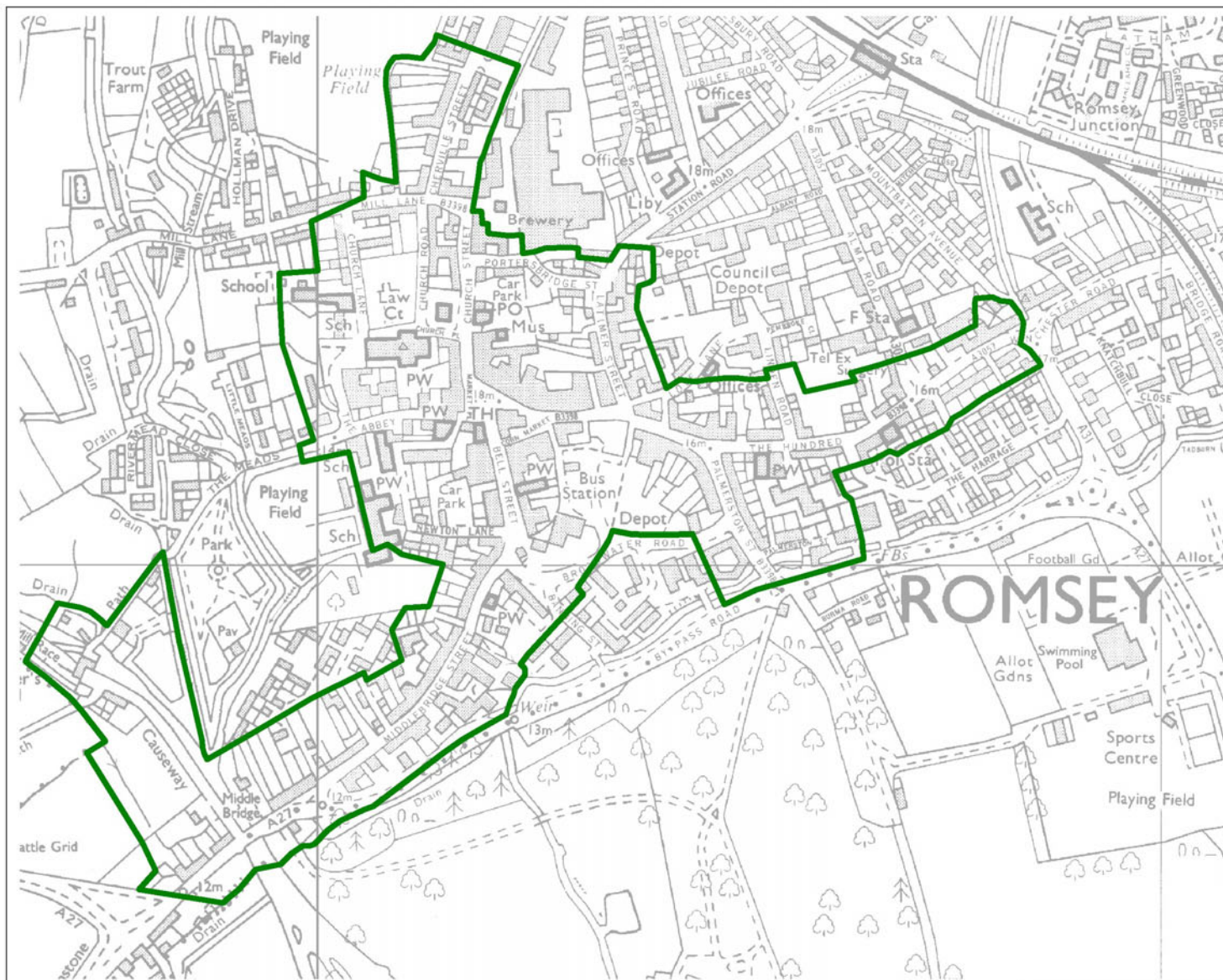


Conservation Area



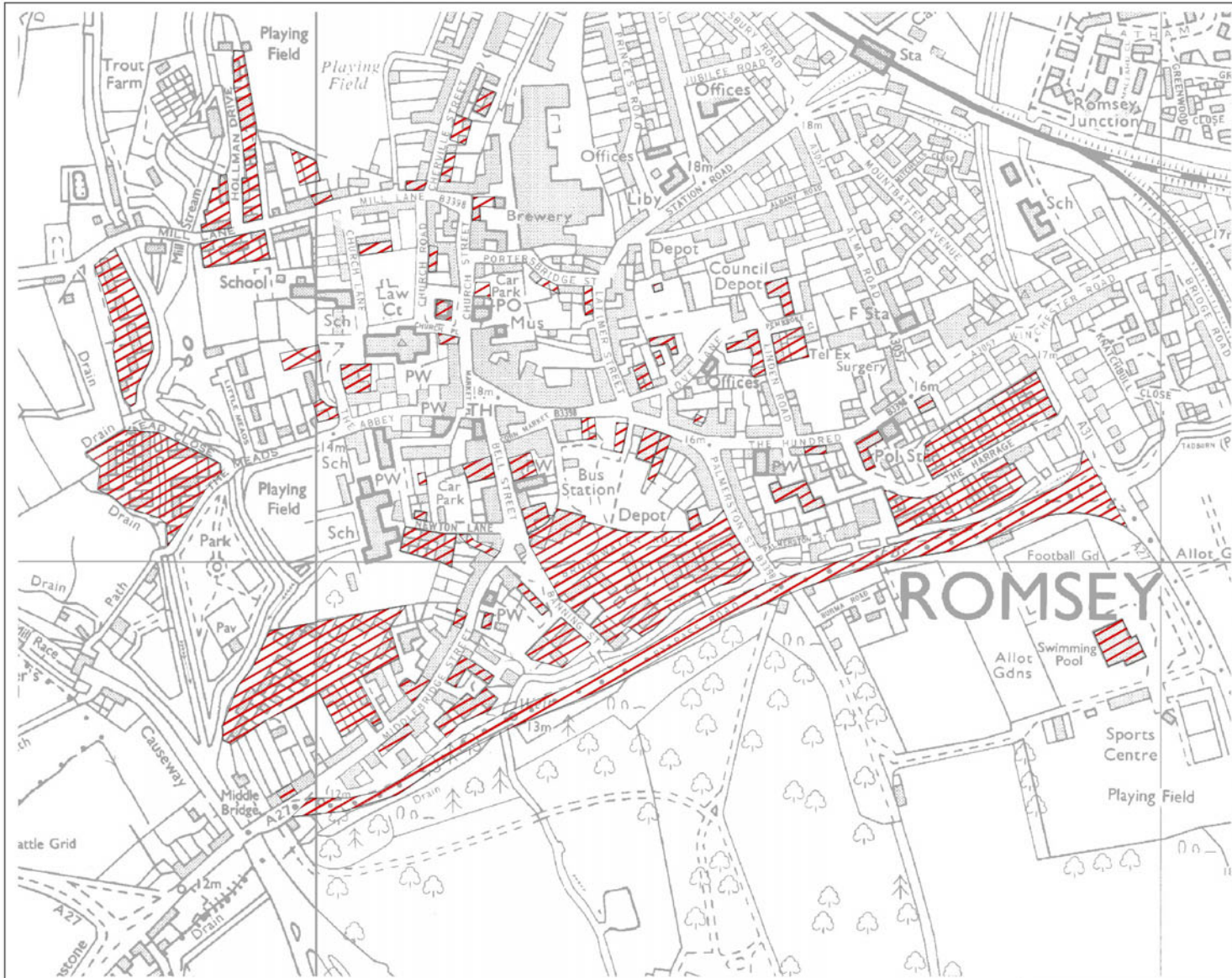
0 100 200 300 Meters




1:7,000

MAP A ROMSEY CONSERVATION AREA

(c) Crown Copyright 1998
HCC 076651
Reproduced from the Ordnance Survey
map with the permission of the controller
of Her Majesty's Stationary Office



 Modern development

Note: Areas shown may have compromised or destroyed archaeological deposits

N







0 100 200 300 Meters

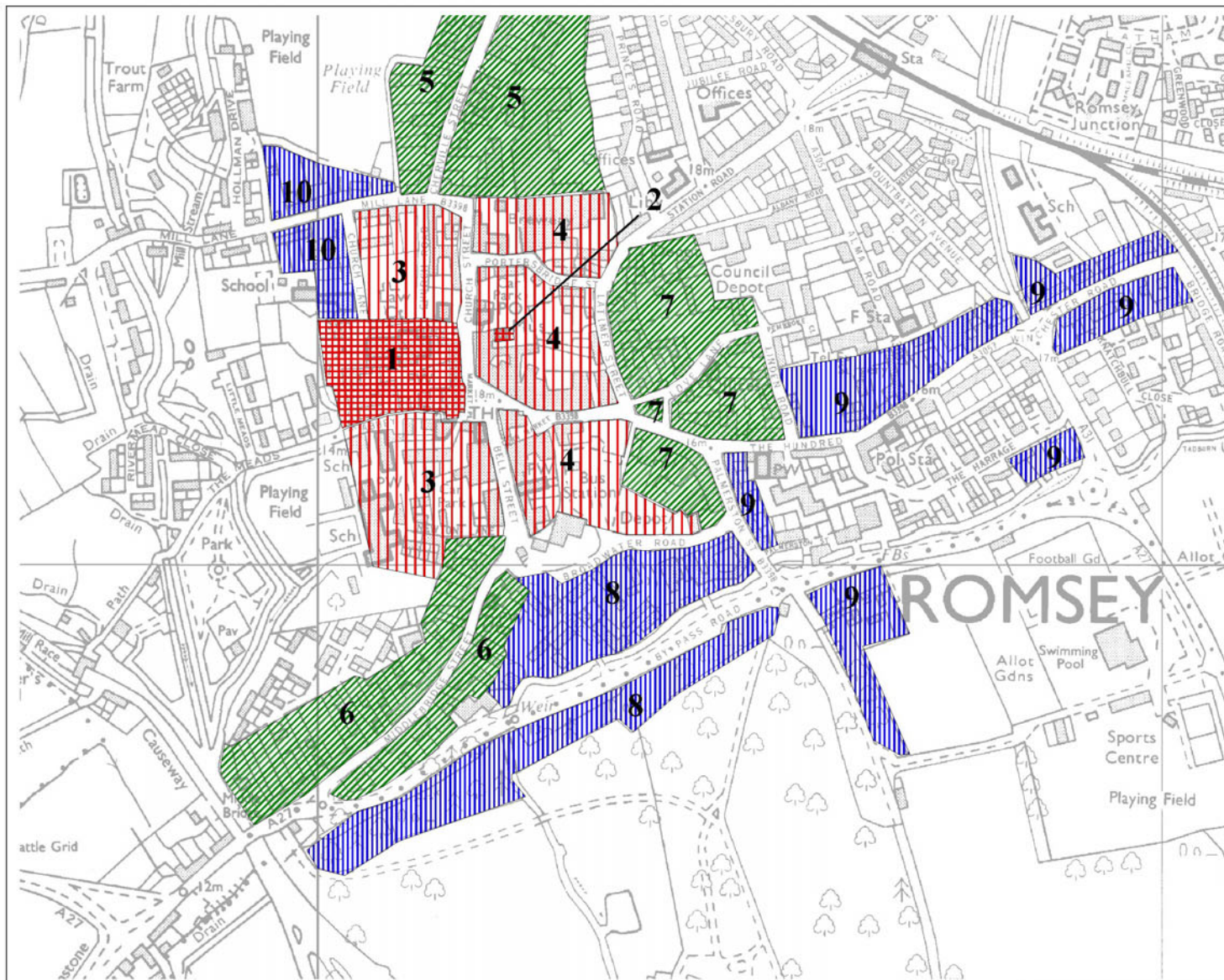


1:7,000

MAP B MODERN DEVELOPMENT

(c) Crown Copyright 1998
 HCC 076651
 Reproduced from the Ordnance Survey map with the permission of the controller of Her Majesty's Stationary Office

-  Nationally Important Remains (unscheduled)
-  Areas of High Archaeological Importance
-  Archaeologically Important Areas
-  Areas of Limited Archaeological Importance



0 100 200 300 Meters



1:7,000

MAP C AREAS OF ARCHAEOLOGICAL IMPORTANCE

(c) Crown Copyright 1998
 HCC 076651
 Reproduced from the Ordnance Survey
 map with the permission of the controller
 of Her Majesty's Stationary Office