

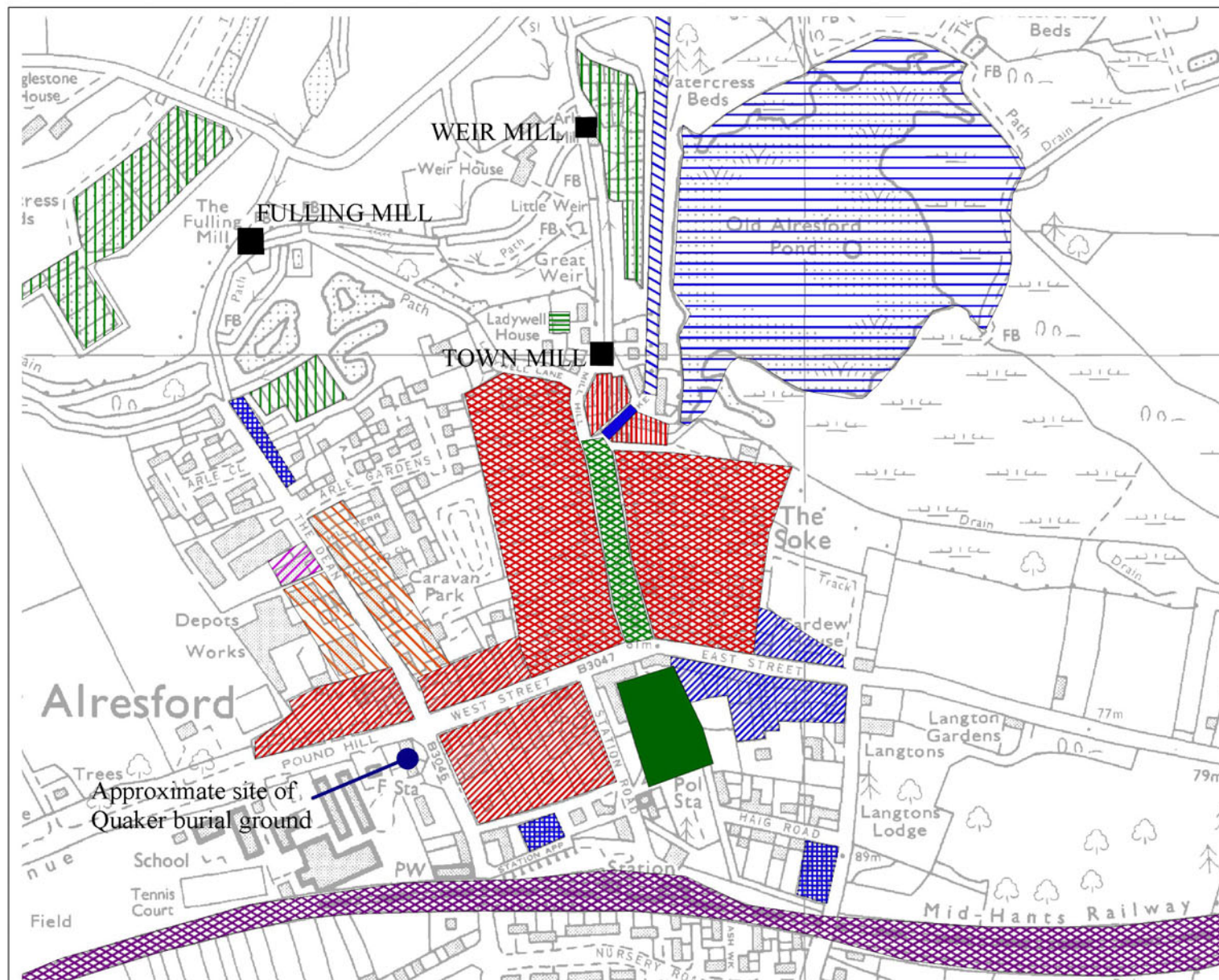
MAP A NEW ALRESFORD ENVIRONS

- B1 Market
- B2 Bridge
- B3 Causeway
- B4 Broad St burgage properties
- B5 The Soke/Mill Hill properties
- B6 West St properties
- B7 East St properties
- B8 The Dean properties
- B9 C19 development
- B10 Church
- B11 Alresford Pond
- B12 Mills
- B13 Tannery
- B14 Watercress beds
- B15 Gasworks
- B16 Railway



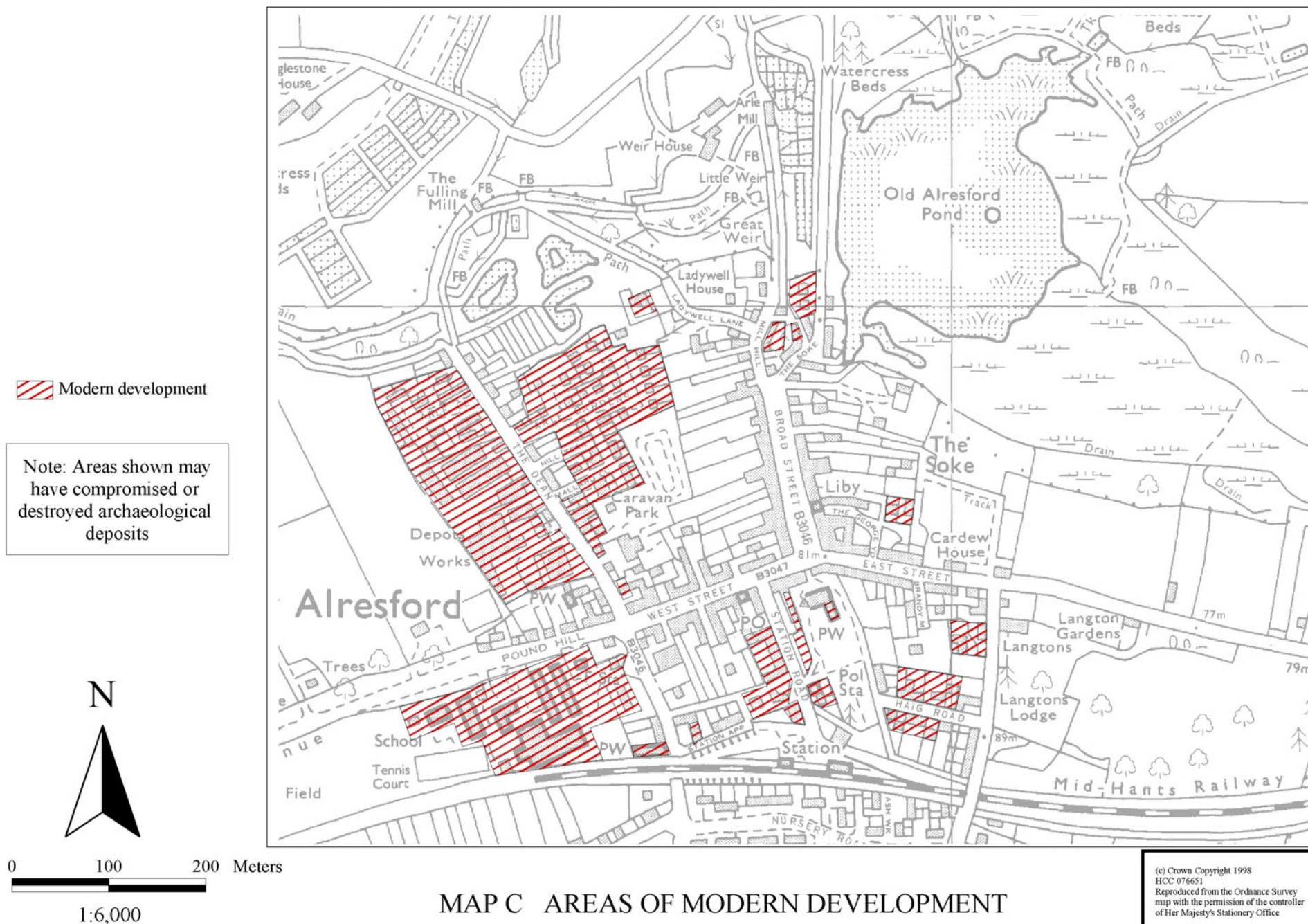
0 100 200 Meters

1:6,000

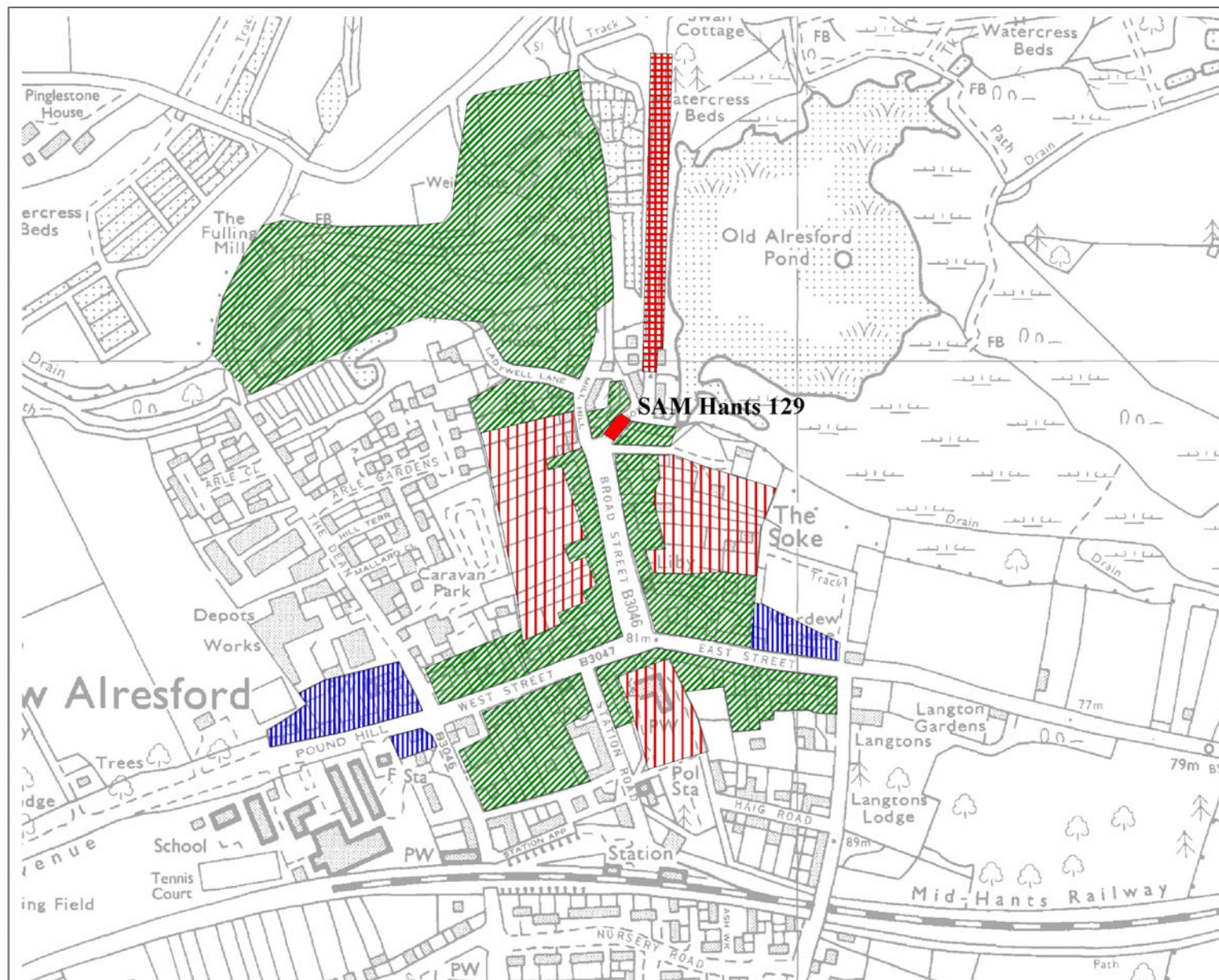


MAP B ALRESFORD PLAN ELEMENTS

(c) Crown Copyright 1998
HCC 076651
Reproduced from the Ordnance Survey
map with the permission of the controller
of Her Majesty's Stationary Office



- Nationally Important Remains (Scheduled)
- Nationally Important Remains (unscheduled)
- Areas of High Archaeological Importance
- Archaeologically Important Areas
- Areas of Limited Archaeological Importance



MAP D AREAS OF ARCHAEOLOGICAL IMPORTANCE

(c) Crown Copyright 1998
HCC 076651
Reproduced from the Ordnance Survey
map with the permission of the controller
of Her Majesty's Stationery Office