

*The  
Central Marches  
Historic Towns Survey*

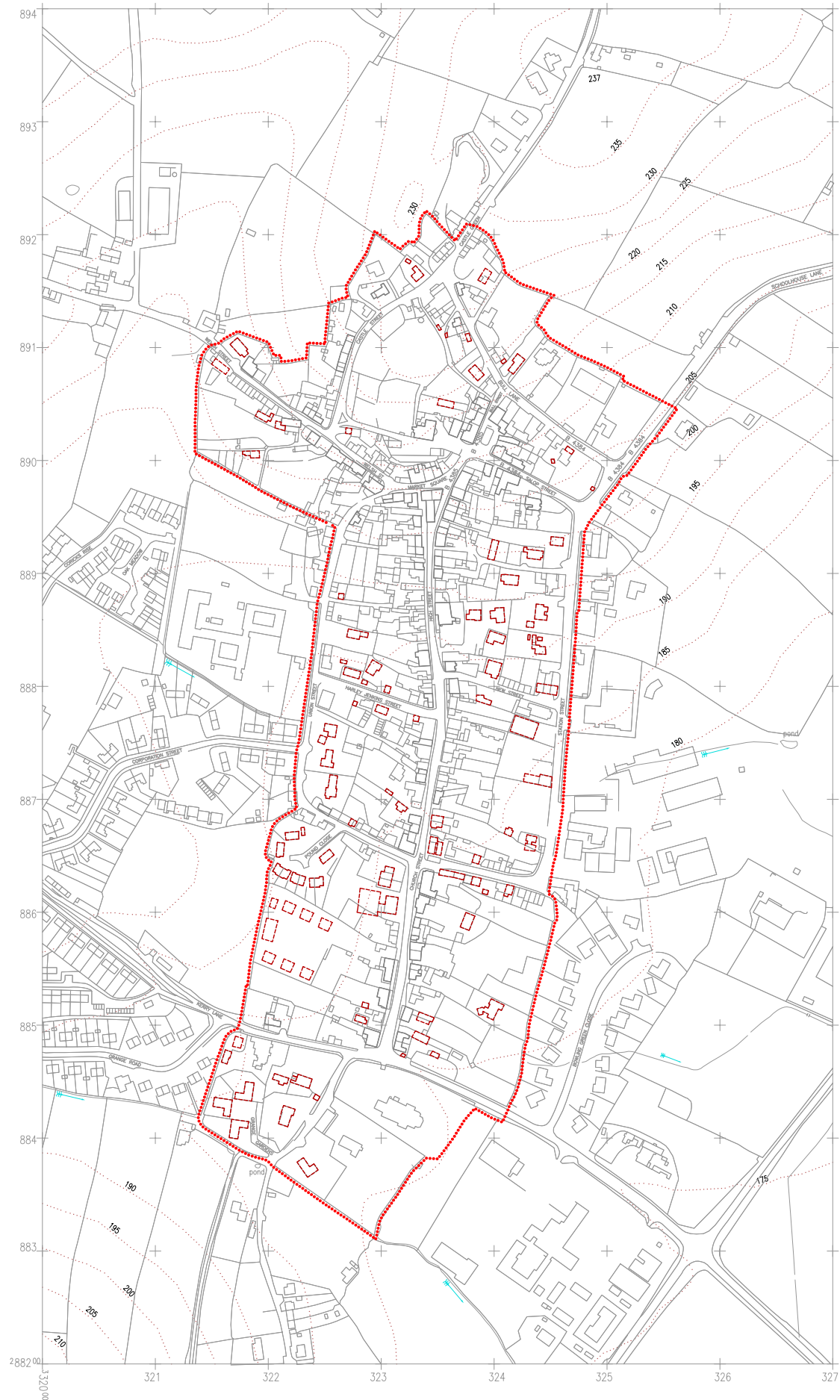
County Archaeological Service  
Hereford & Worcester  
County Council

**Bishop's Castle  
Shropshire**




Observed cellarage and  
20th century development

scale 1:2500

date: 1996 LT/CMH/SJW



KEY:

-  18th/19th century Cellarage
-  20th century Development
-  Urban Area

Based upon the 1988 Ordnance Survey mapping with the permission of the Controller of Her Majesty's Stationery Office © Crown copyright. Unauthorised reproduction infringes Crown copyright and may lead to prosecution or civil proceedings