




*The
Central Marches
Historic Towns Survey*
County Archaeological Service
Hereford & Worcester
County Council

Market Drayton
Shropshire
Archaeological Remains
and urban area
1:5000
date: 1996 LT/CMH/SJW

KEY:

-  Archaeological Sites (area)
-  Archaeological Sites (point)
-  Urban Area



Based upon the 1988 Ordnance Survey mapping with the permission of the Controller of Her Majesty's Stationery Office © Crown copyright. Unauthorised reproduction infringes Crown copyright and may lead to prosecution or civil proceedings

