





KEY:



-  18th/19th century Cellarge
-  20th century Development
-  Urban Area



Based upon the 1988 Ordnance Survey mapping with the permission of the Controller of Her Majesty's Stationery Office © Crown copyright. Unauthorised reproduction infringes Crown copyright and may lead to prosecution or civil proceedings Hereford and Worcester County Council, LA07666X.1993