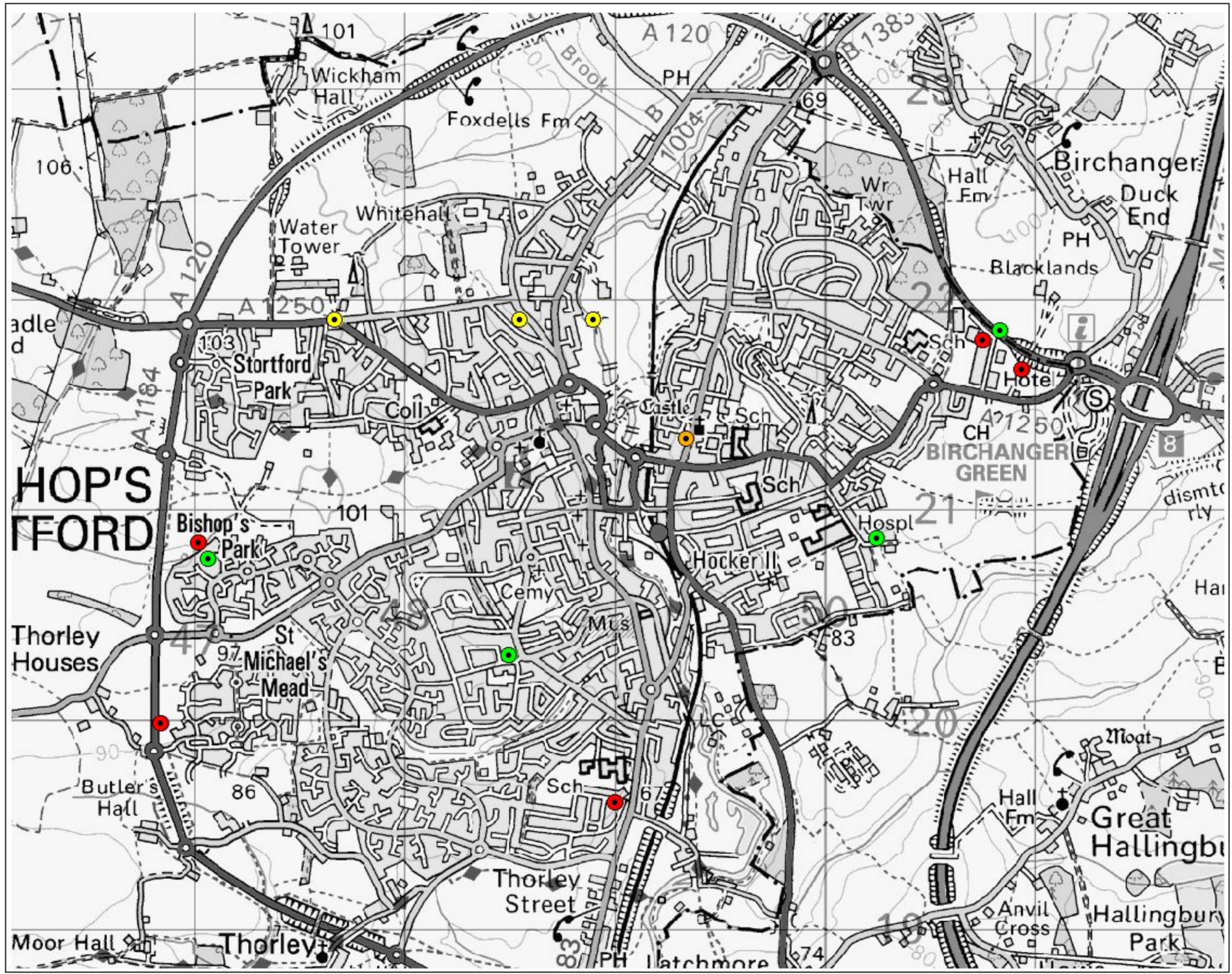


# The Bishop Stortford Area in Prehistory



Prehistoric Occupation Sites on the County SMR

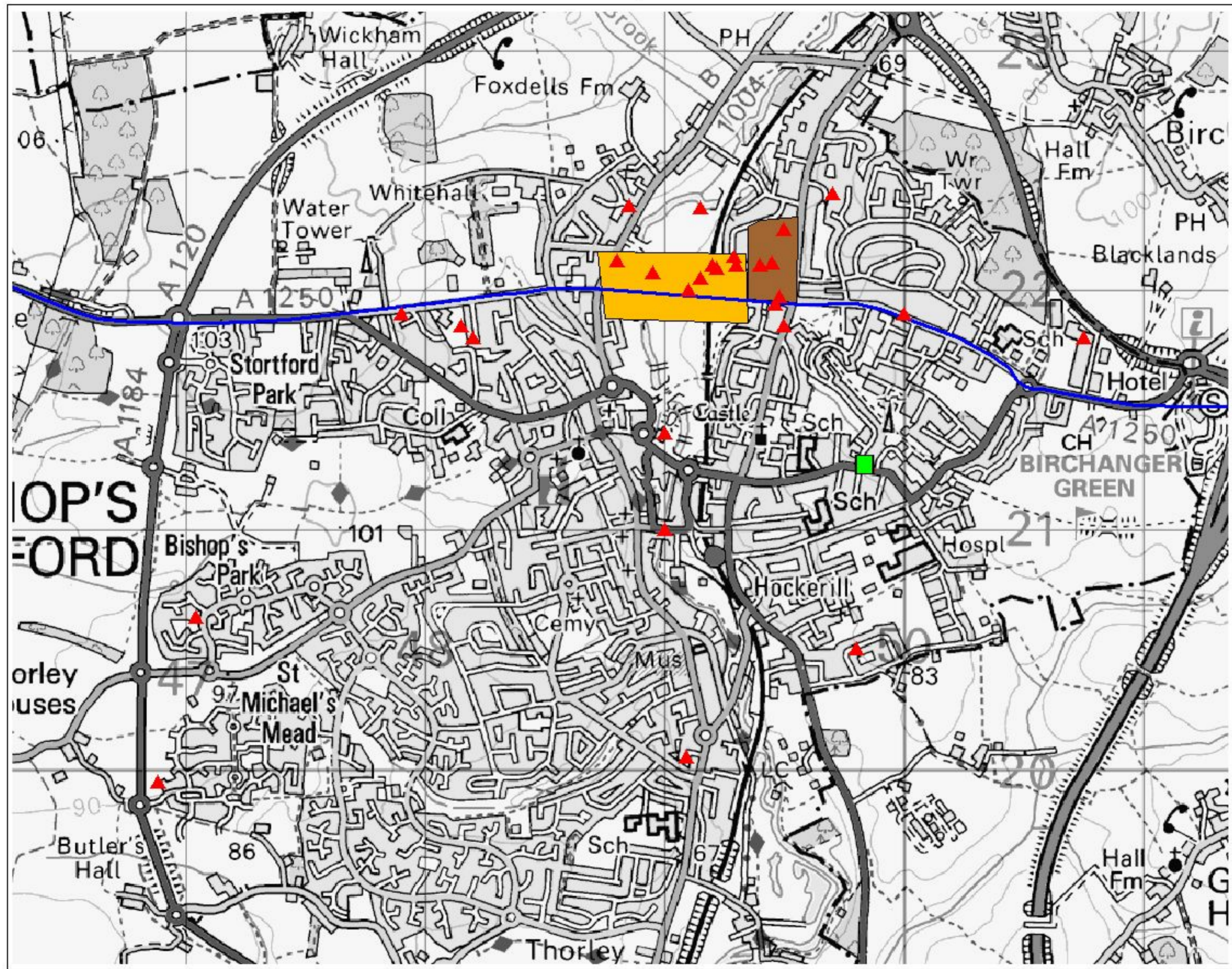
- Mesolithic
- Neolithic
- Bronze Age
- Iron Age

Figure 1

**COPYRIGHT ACKNOWLEDGEMENT**  
 Based upon the Ordnance Survey Mapping with the permission of Ordnance Survey on behalf of The Controller of Her Majesty's Stationery Office. © Crown copyright. Unauthorised reproduction infringes Crown copyright and may lead to prosecution or civil proceedings.  
 Hertfordshire County Council LAD 6678 2003.



# Roman Bishop Stortford



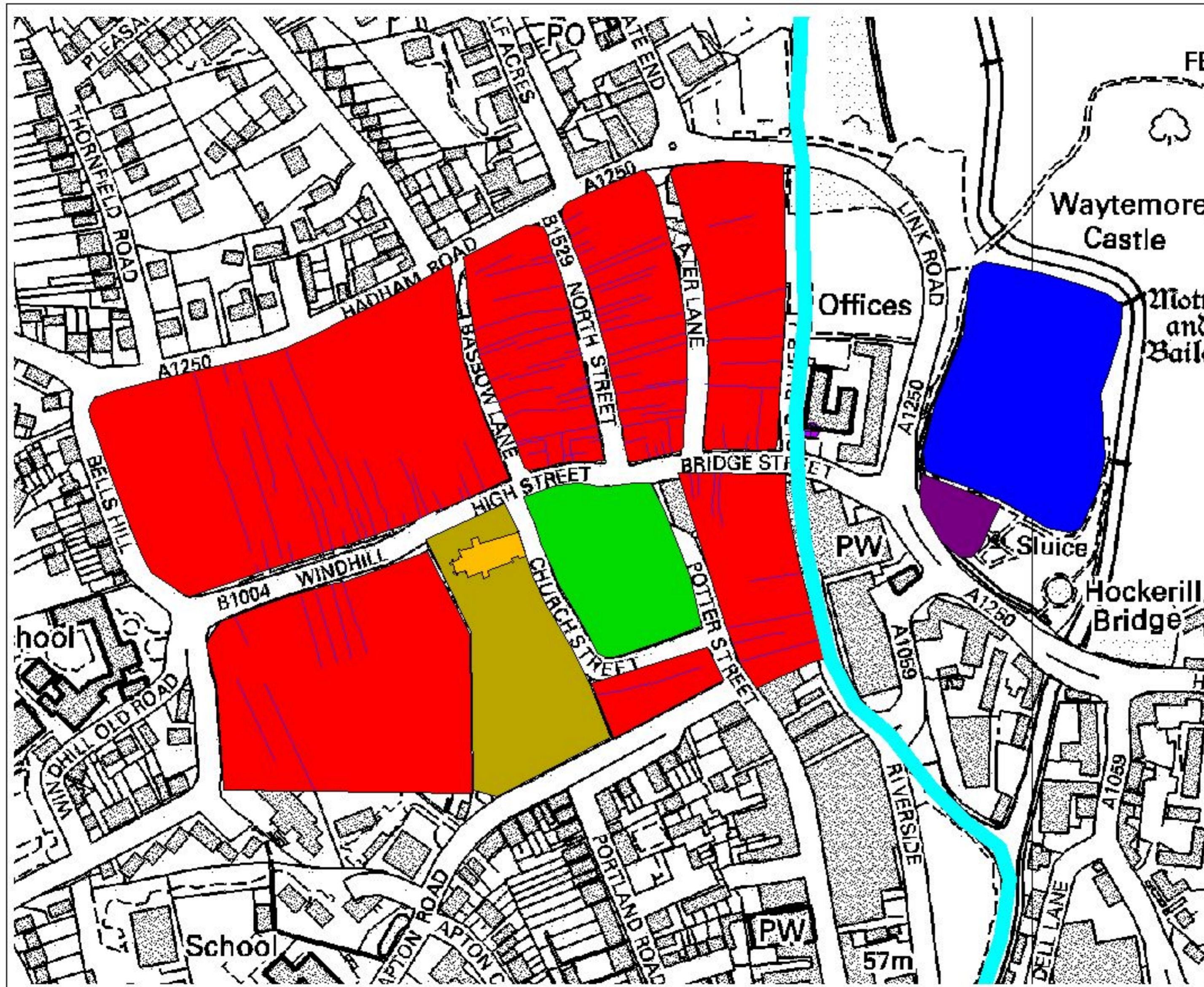
- ▲ Roman SMR Sites
- Probable Line of Stane Street
- Known extent of town
- Approximate site of cemetery
- Stone coffin burial



Figure 2

This map is reproduced from Ordnance Survey material with the permission of Ordnance Survey on behalf of the Controller of Her Majesty's Stationery Office.  
 © Crown copyright.  
 Unauthorised reproduction infringes Crown copyright and may lead to prosecution or civil proceedings.  
 Her Majesty's Stationery Office, London, 2003.

# Bishop's Stortford Medieval Town















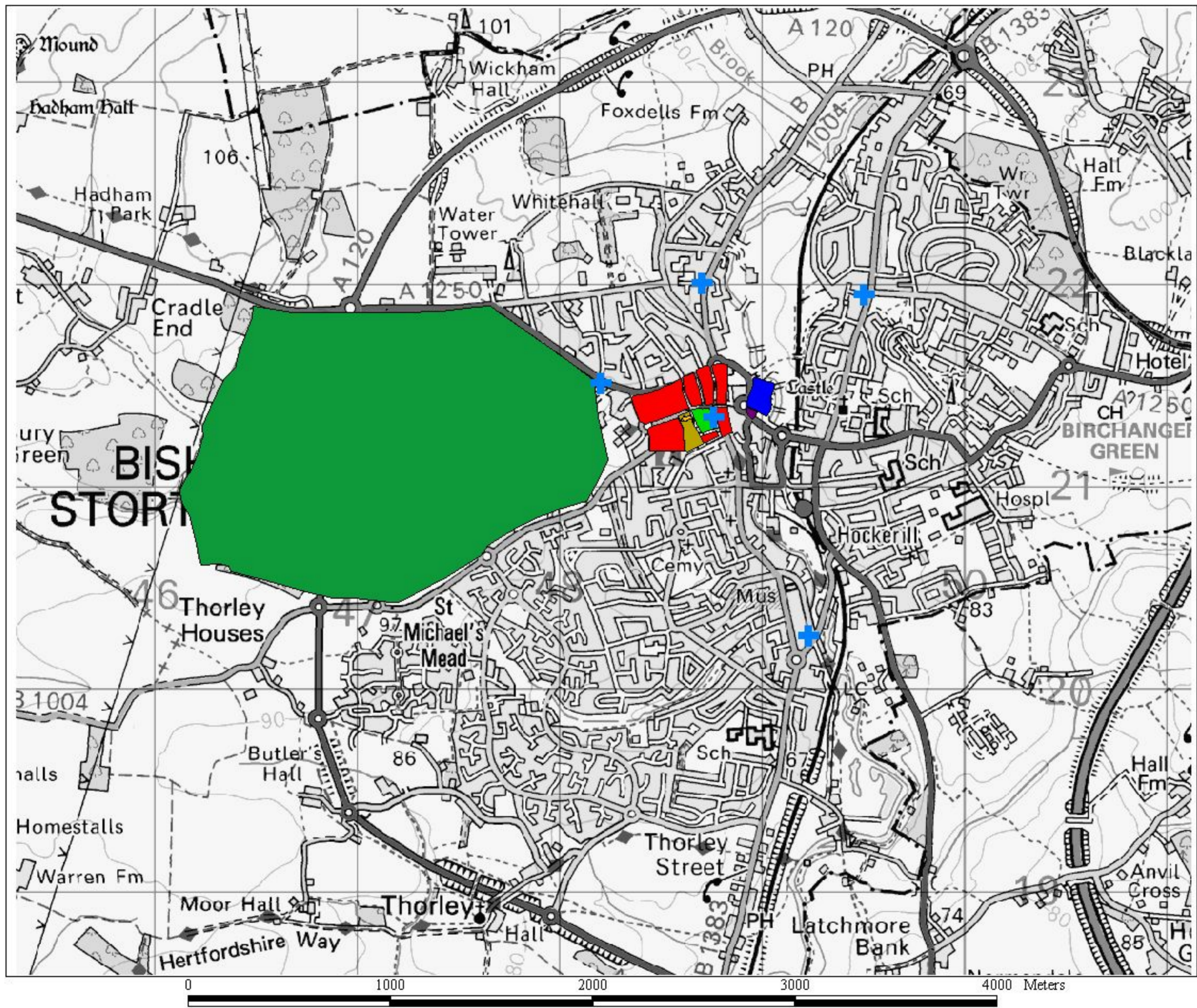
-  Possible Surviving Medieval Property Boundaries
- Listed Buildings**
  -  11th century
  -  15th century
  -  16th century
-  Waytemore Castle
-  Market Place
-  Prison
-  St Michael's Church
-  Churchyard
-  Probable Area of Tenements
-  Original Course of River Stort
-  Probable Mill Site

Figure 3

This map is reproduced from Ordnance Survey material with the permission of Ordnance Survey on behalf of the Controller of Her Majesty's Stationery Office.  
 © Crown copyright.  
 Unauthorised reproduction infringes Crown copyright and may lead to prosecution or civil proceedings.  
 Her Majesty's Stationery Office, London, 2003.

# The Medieval Deer Park & Town Crosses



N

- + Supposed sites of the Town Crosses
- Extent of the Deer Park
- Castle
- Market Place
- Prison
- St Michael's
- Churchyard
- Tenements

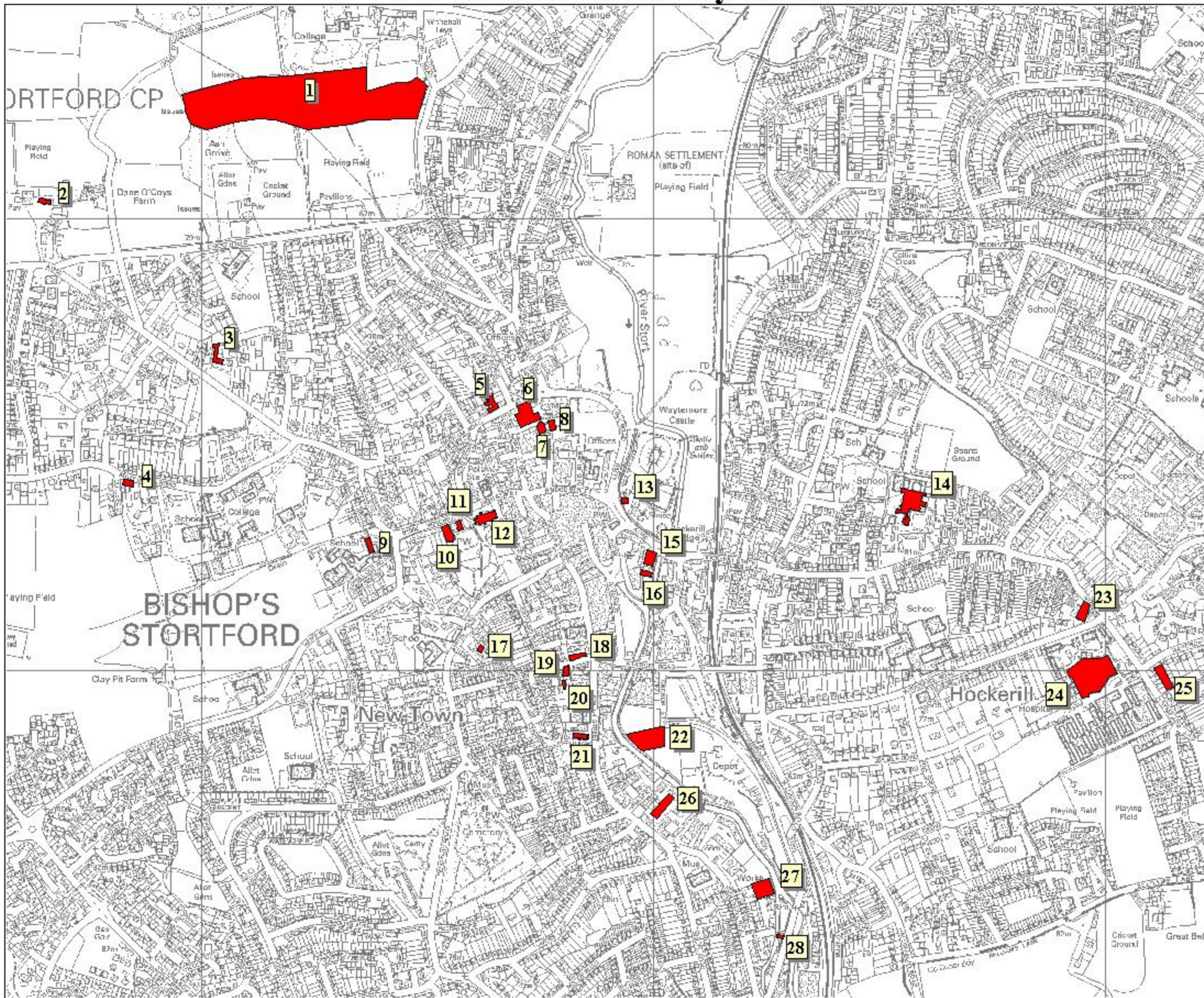
Figure 4

This map is reproduced from Ordnance Survey material with the permission of Ordnance Survey on behalf of the Controller of Her Majesty's Stationery Office. © Crown copyright. Unauthorised reproduction infringes Crown copyright and may lead to prosecution or civil proceedings. Herefordshire County Council, LA 076678, 2003





# The 18th & 19th Century Town

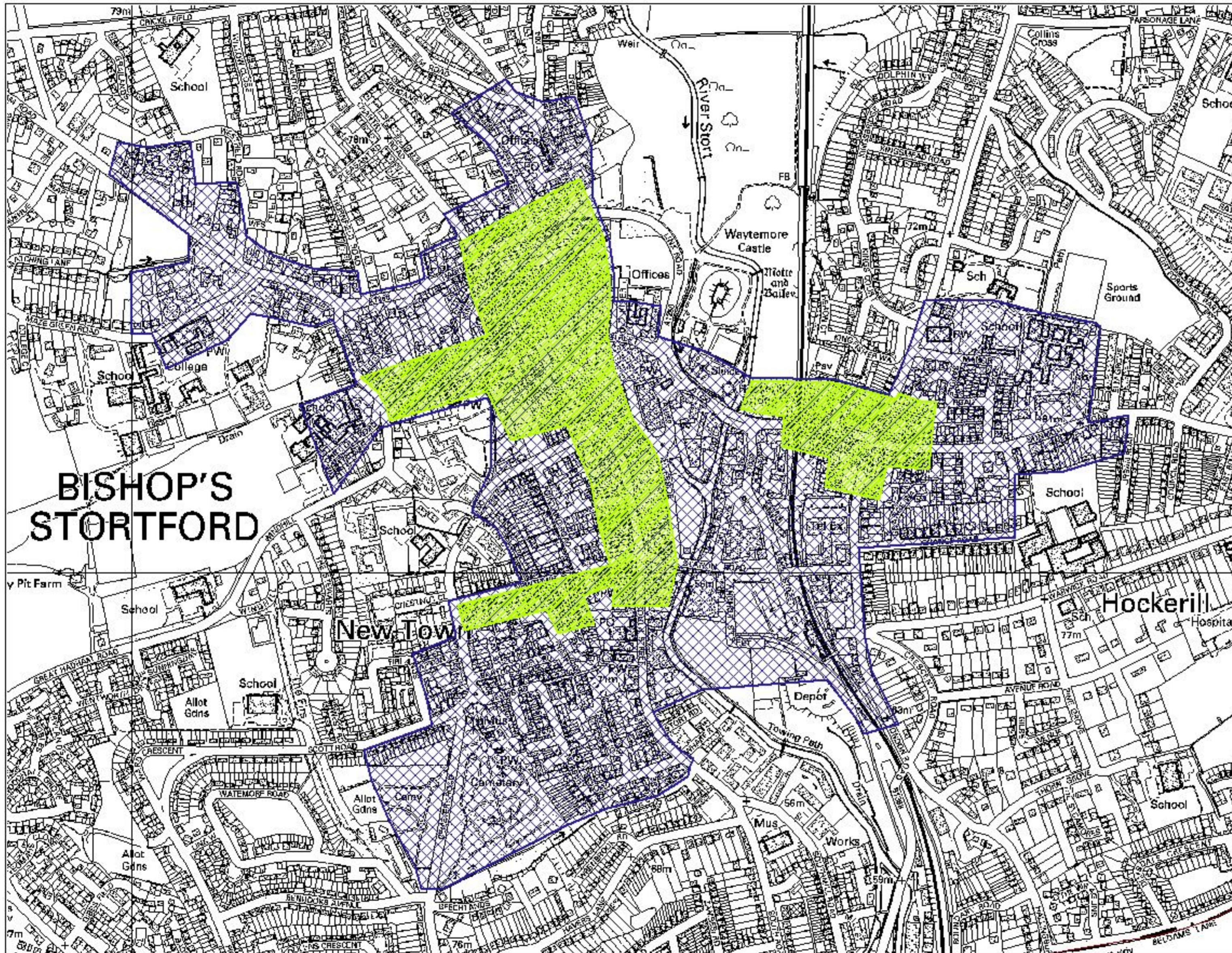




- 1 Yeomanry Rifle Range
- 2 Yeomanry Barracks
- 3 Grammar School
- 4 Pest House
- 5 The Chantry
- 6 Hawkes & Co. Brewery
- 7 Congregational Chapel
- 8 The Manse
- 9 St Mary's Convent
- 10 St Joseph's Church
- 11 Windhill House
- 12 St Michael's Church
- 13 Castle Cottage
- 14 Diocesan Training College
- 15 Iron Foundry
- 16 Saw Mill
- 17 Vicarage
- 18 Quaker Meeting House
- 19 Baptist Church
- 20 Almshouses
- 21 Holy Trinity Church
- 22 Gasworks
- 23 Fox Brewery
- 24 Union Workhouse
- 25 Workhouse Infectious Wards
- 26 Hat Factory
- 27 Barge Building Yard
- 28 Water Mill

**Figure 7**

**COPYRIGHT ACKNOWLEDGEMENT**

Based upon the Ordnance Survey Mapping with the permission of Ordnance Survey on behalf of The Controller of Her Majesty's Stationery Office. © Crown copyright. Unauthorised reproduction infringes Crown copyright and may lead to prosecution or civil proceedings.



-  Extent on tithe map, 1839
-  Extent on 1874-79 OS map

# BISHOP'S STORTFORD



**Figure 8**

COPYRIGHT ACKNOWLEDGEMENT  
Based upon the Ordnance Survey Mapping with the permission of Ordnance Survey on behalf of The Controller of Her Majesty's Stationery Office. © Crown copyright. Unauthorised reproduction infringes Crown copyright and may lead to prosecution or civil proceedings.  
Hertfordshire County Council LAD 9578 2003.