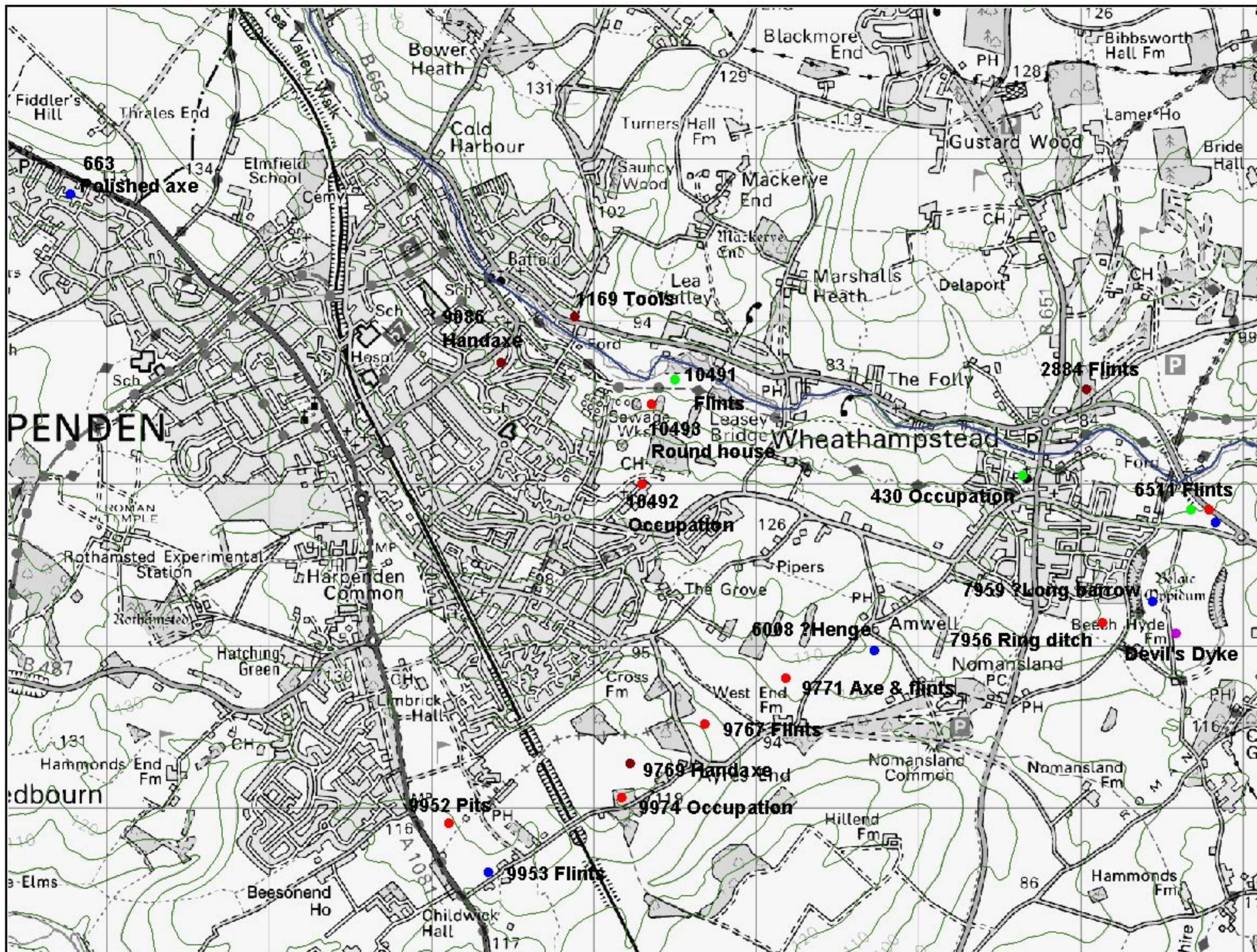


Prehistoric Activity in the Vicinity of Wheathampstead & Harpenden



Key

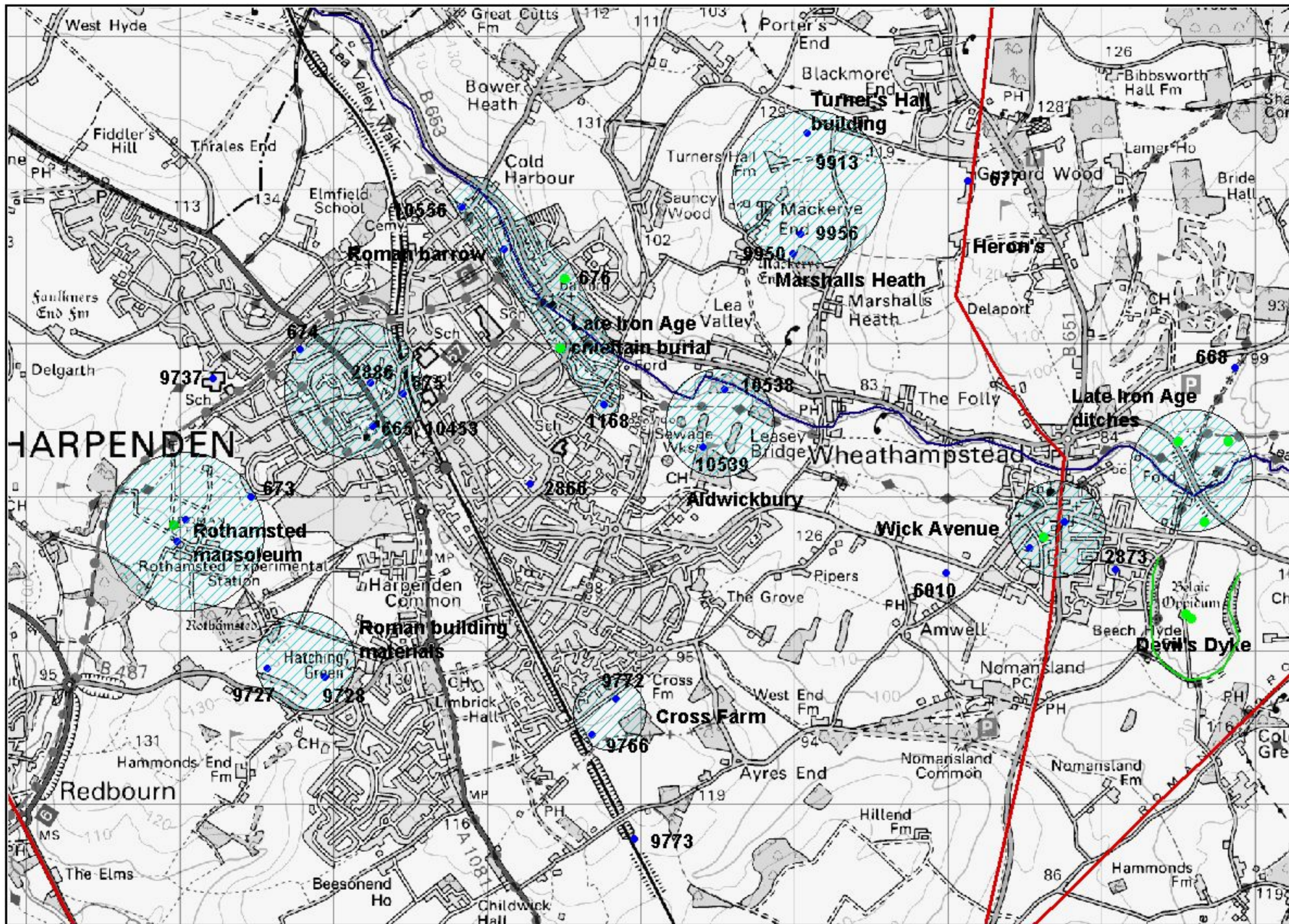
- Contours
- River Lea
- Palaeolithic
- Mesolithic
- Neolithic
- Bronze Age
- Iron Age



This map is reproduced from Ordnance Survey material with the permission of Ordnance Survey on behalf of the Controller of Her Majesty's Stationery Office. © Crown copyright. Unauthorised reproduction infringes Crown copyright and may lead to prosecution or civil proceedings. Harpenden Town Council, LA 076678, 2003

Fig. 1

Late Iron Age and Roman Wheathampstead & Harpenden



Key

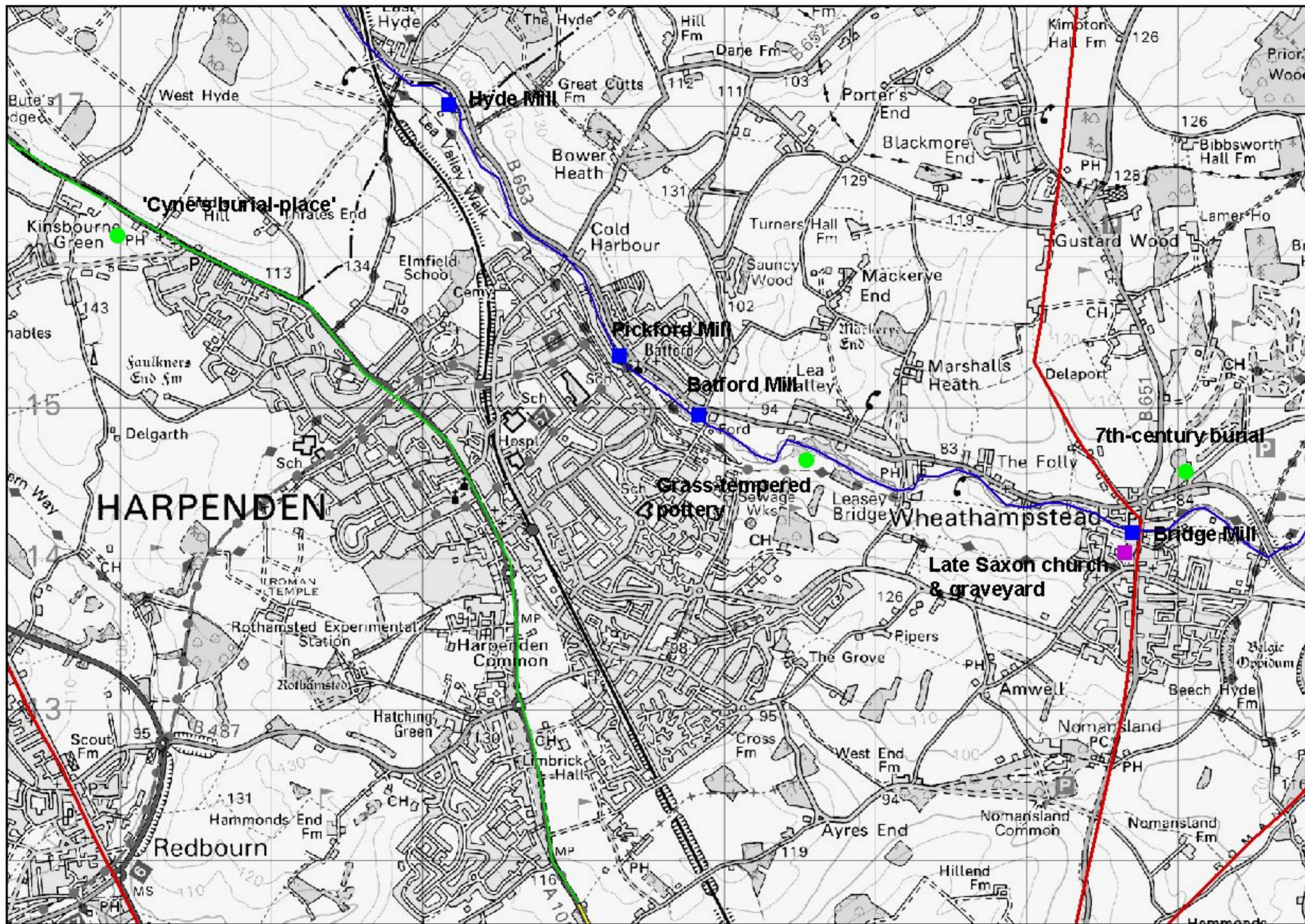
- Late Iron Age sites & finds
- Roman sites and finds
- Roman roads
- River Lea
- Earthwork

CO P Y R I G H T A C K N O W L E D G E M E N T
 Based upon the Ordnance Survey Mapping with the permission of Ordnance Survey on behalf of The Controller of Her Majesty's Stationery Office. © Crown copyright. Unauthorised reproduction infringes Crown copyright and may lead to prosecution or civil proceedings.
 Hertfordshire County Council LA07 6678 2003.



Fig. 2

Saxon Wheathampstead and Harpenden



Key

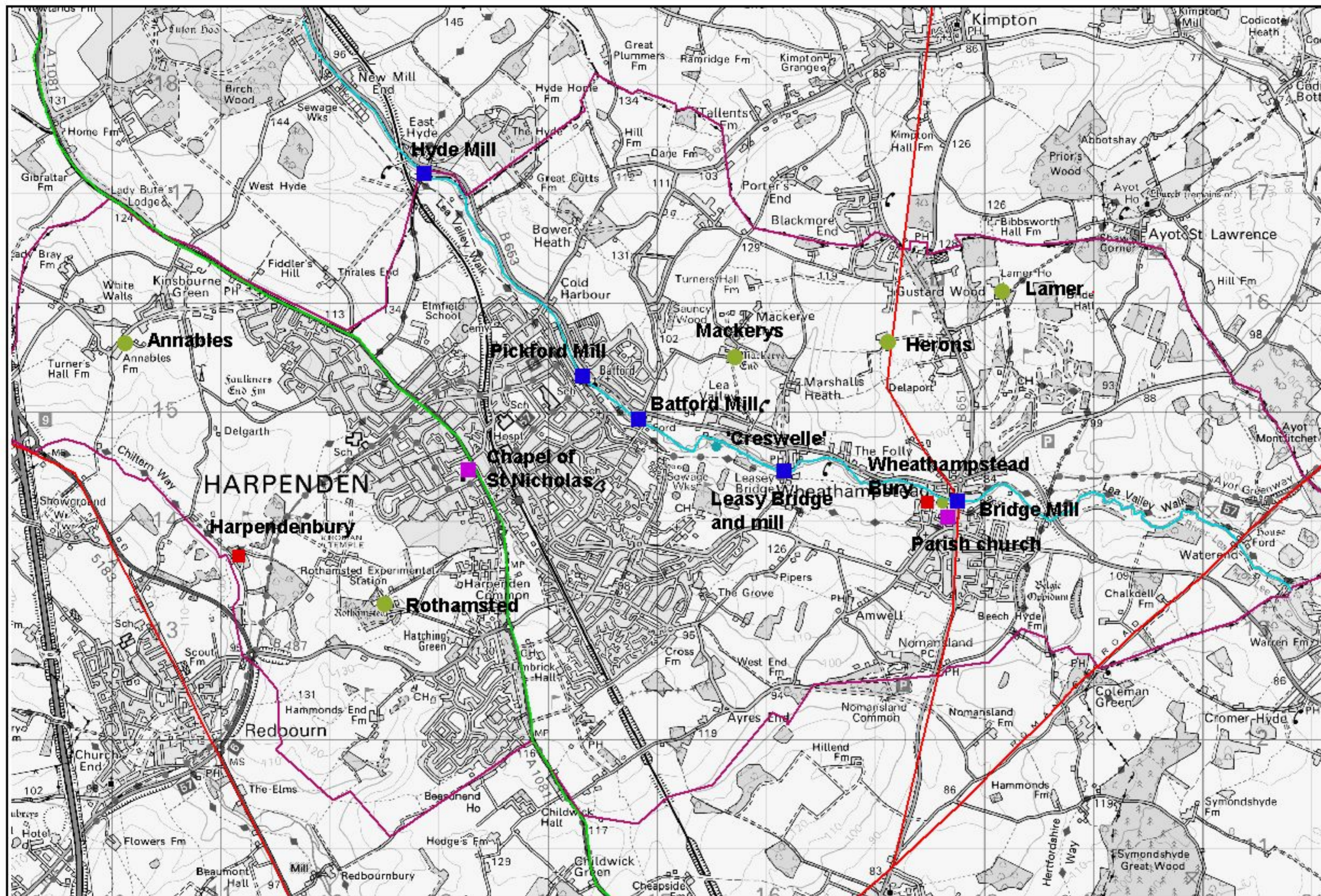
- River Lea
- Saxon highway?
- Roman roads
- Early Saxon
- Late Saxon church
- Late Saxon watermills



Fig. 3

Copyright © 2004 by the British Library. This map is reproduced by permission of the British Library. All rights reserved. The British Library is not responsible for any errors or omissions in this map. The British Library is not responsible for any damage or loss of property resulting from the use of this map. The British Library is not responsible for any loss of data or information resulting from the use of this map. The British Library is not responsible for any loss of data or information resulting from the use of this map.

The Medieval Parish of Wheathampstead



Key

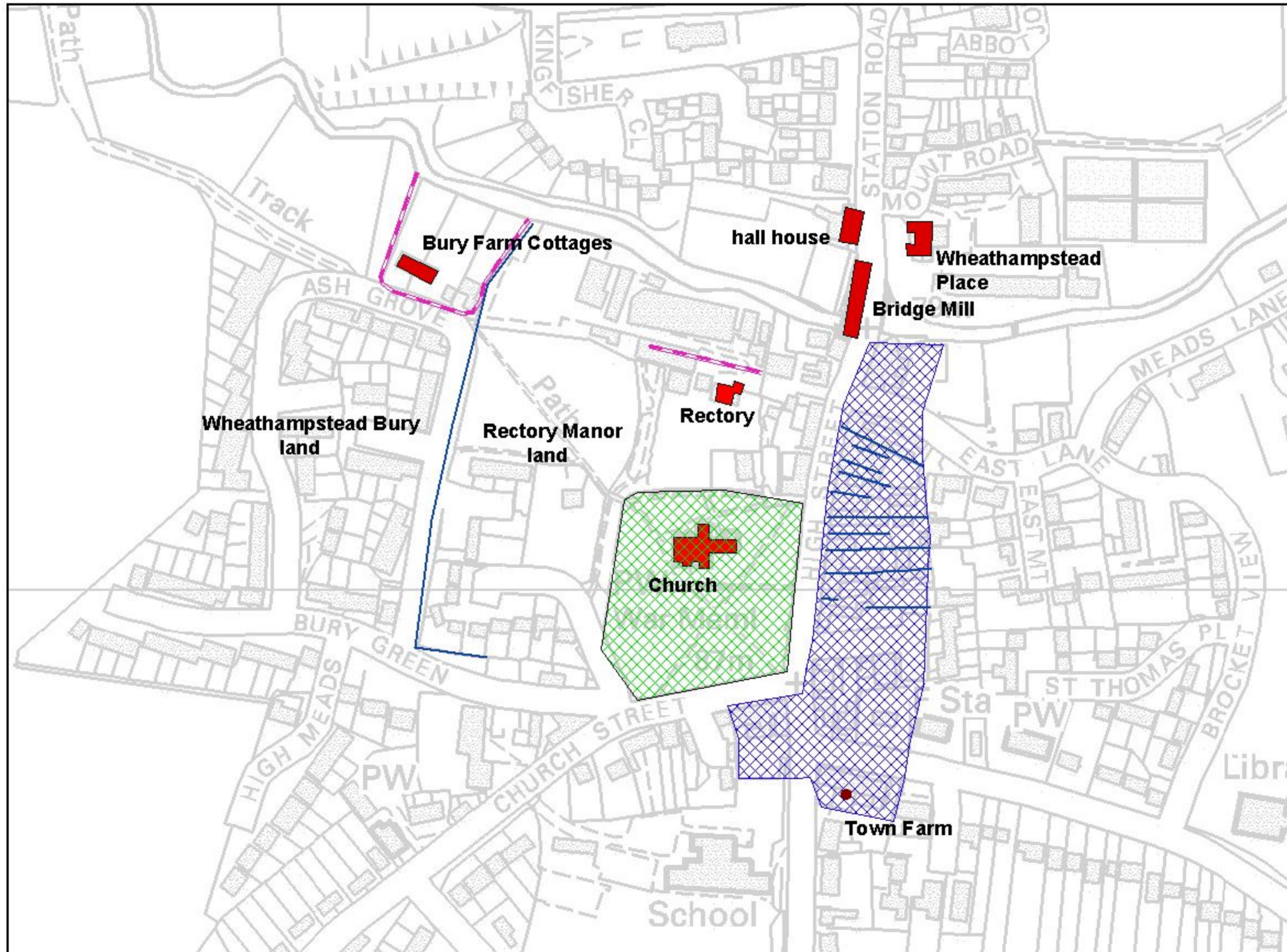
- Roman roads
- Saxon road
- River Lea
- Parish boundary
- Church and chapel
- Watermills
- Estates
- Manorial centres



This map is based upon Ordnance Survey maps and with the permission of Ordnance Survey on behalf of the Controller of Her Majesty's Stationery Office. © Crown copyright. Unauthorised reproduction infringes Crown copyright and may lead to prosecution or civil proceedings. Hertfordshire County Council, LA 076678, 2003.

Fig. 4

Medieval Village of Wheathampstead



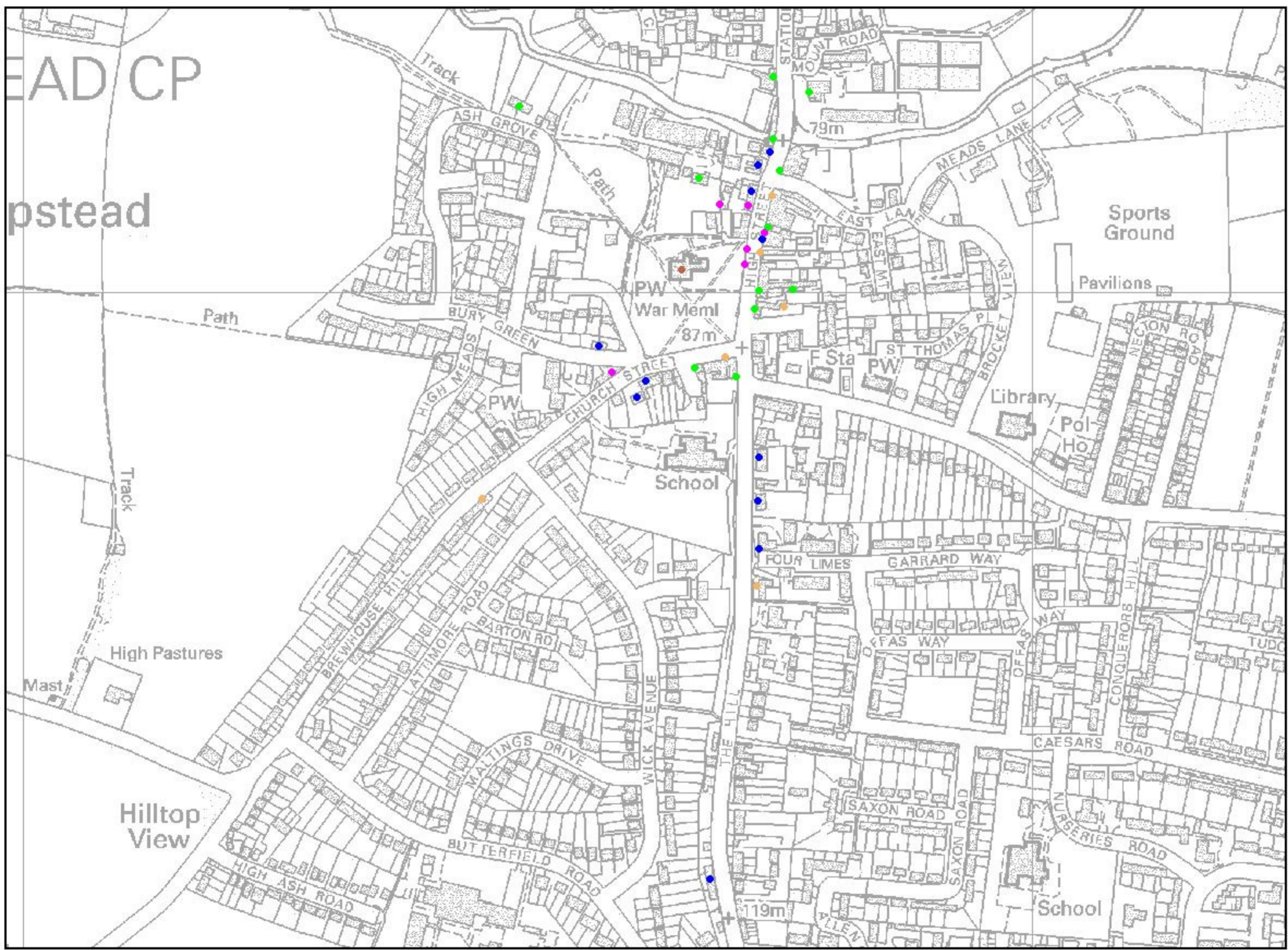
Key



This map is based upon Ordnance Survey material with the permission of Ordnance Survey on behalf of the Controller of Her Majesty's Stationery Office. © Crown copyright. Unauthorised reproduction infringes Crown copyright and may lead to prosecution or civil proceedings. Hertfordshire County Council, LA 076678, 2003

Fig. 5

Listed Buildings in Wheathampstead



Key

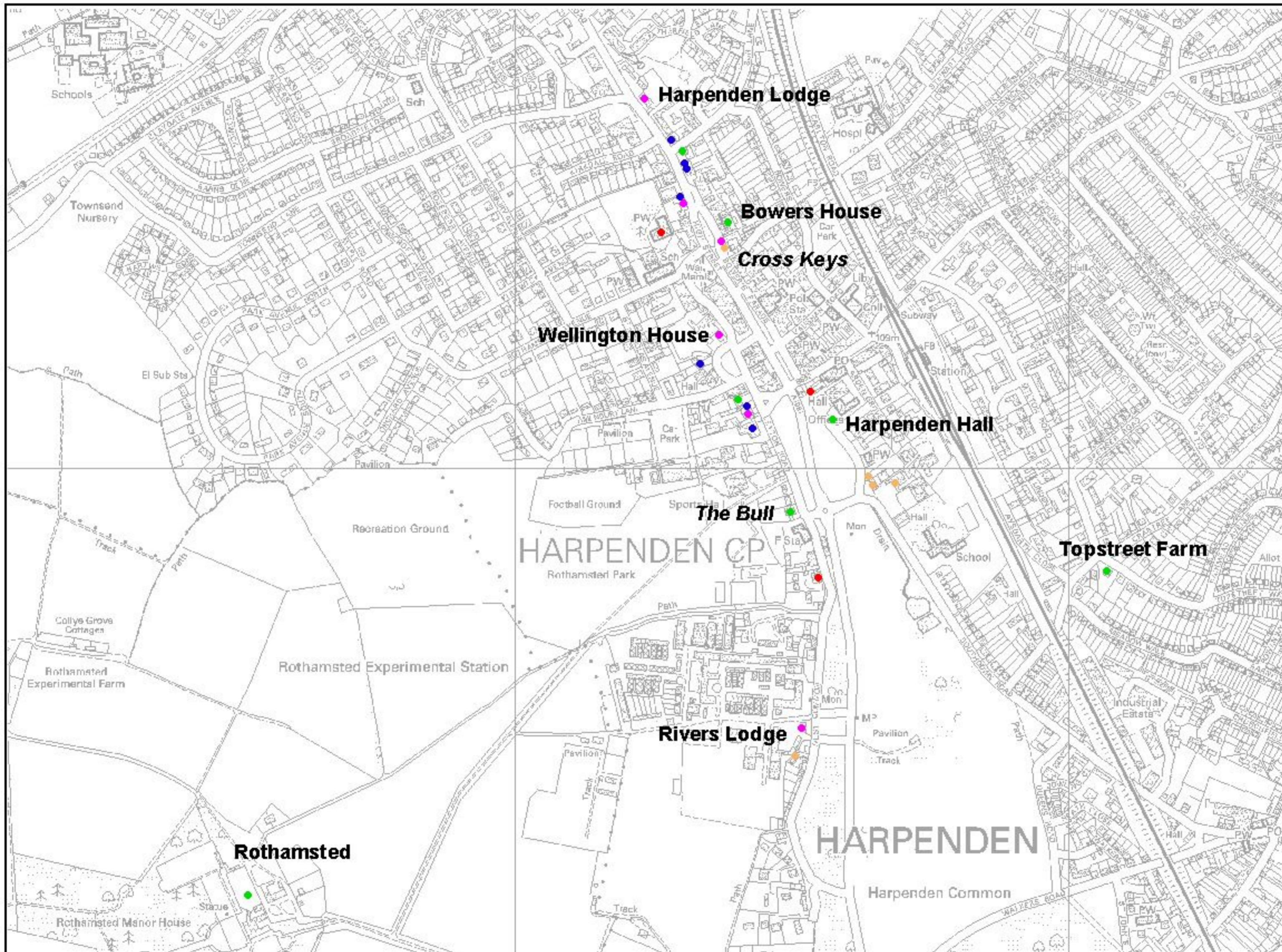
- Listed buildings in Wheathampstead
- 12th century
 - 16th century
 - 17th century
 - 18th century
 - 19th century



This map is based upon Ordnance Survey material with the permission of Ordnance Survey on behalf of the Controller of Her Majesty's Stationery Office.
 © Crown copyright.
 Unauthorised reproduction infringes Crown copyright and may lead to prosecution or civil proceedings.
 Herefordshire County Council, LA 076678, 2003

Fig. 6

Listed Buildings in Harpenden



Key

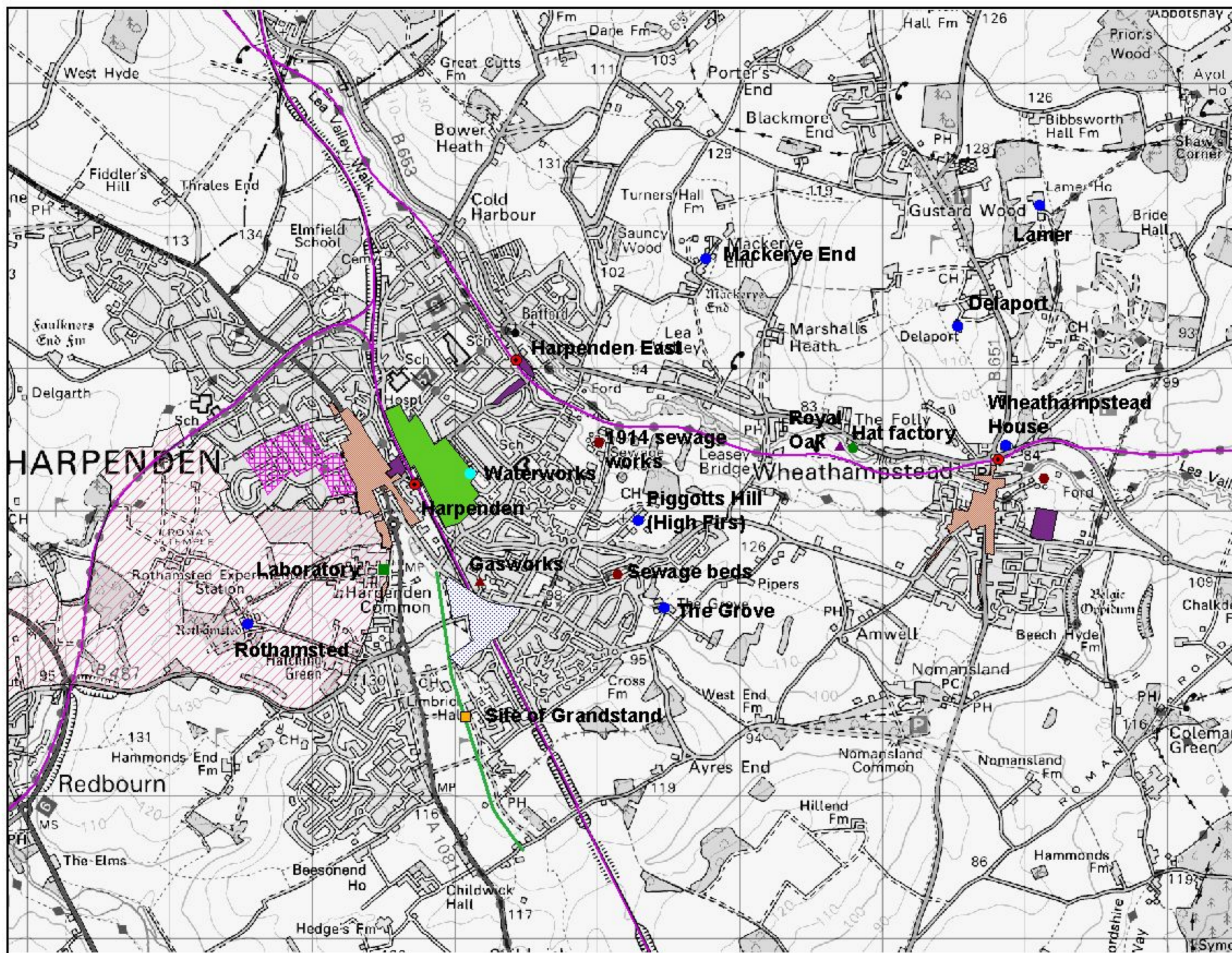
- 15th century
- 16th century
- 17th century
- 18th century
- 19th century

This map is based upon Ordnance Survey maps with the permission of Ordnance Survey on behalf of the Controller of Her Majesty's Stationery Office. © Crown copyright. Unauthorised reproduction of maps is a criminal offence and may lead to prosecution in civil proceedings. Harpenden Town Council, LA 076678, 2003



Fig. 7

Development of Harpenden & Wheathampstead, 1800-1900



Key

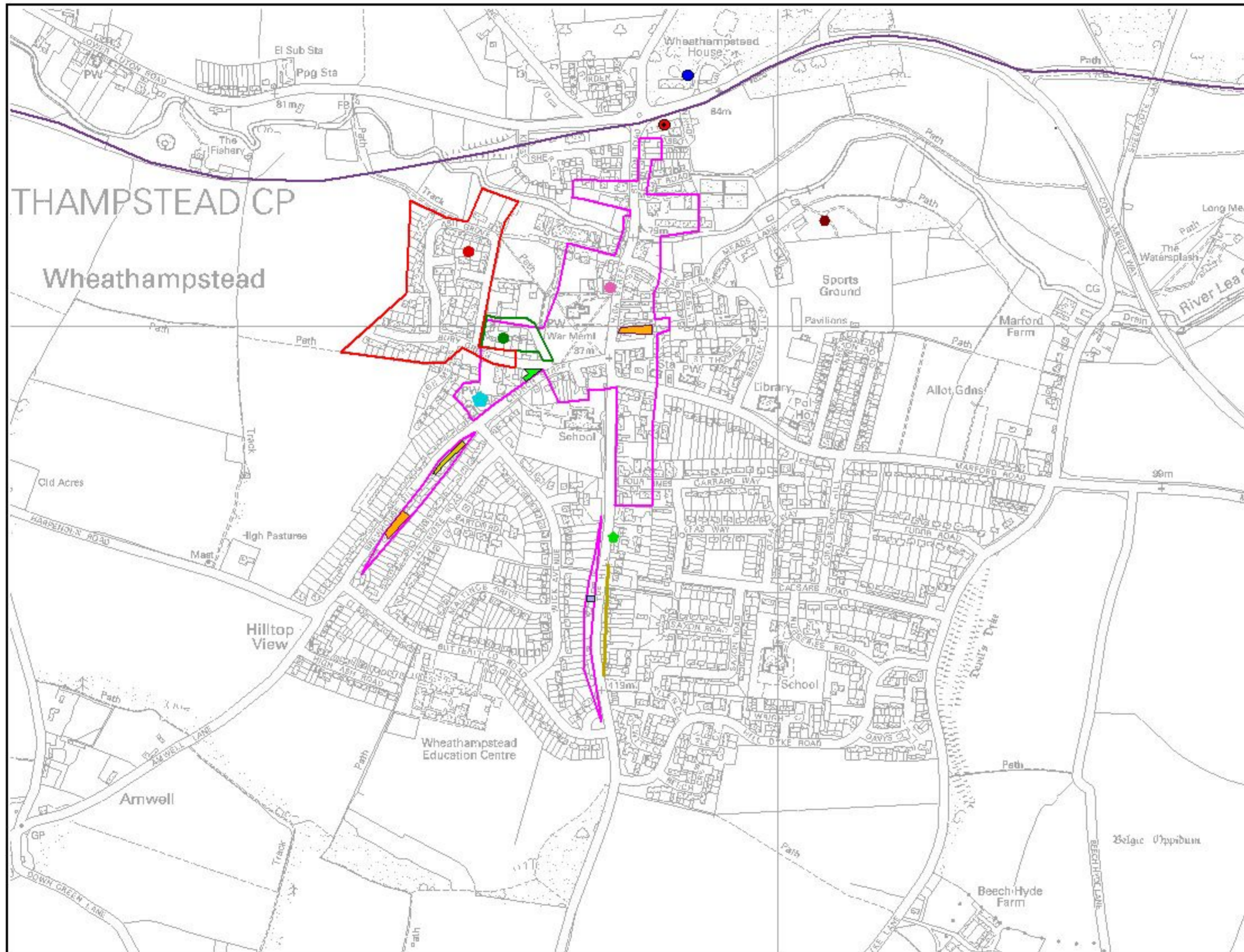
- Mid 19th century extent
- Bowling Alley, 1860
- Park View estate, 1880s
- Additions by 1900
- St Nicholas estate
- Racecourse
- Grandstand
- Laboratory
- Rothamsted Estate
- Railway lines
- Stations
- Large houses
- Osborne's hat factory
- Site of pesthouse
- Sewage works
- Gasworks
- Waterworks

This map is based upon Ordnance Survey material with the permission of Ordnance Survey on behalf of the Controller of Her Majesty's Stationery Office.
 © Crown copyright.
 Unauthorised reproduction of this Crown copyright material may lead to prosecution or civil proceedings.
 Hertfordshire County Council, LA 076678, 2003



Fig. 8

Wheathampstead in the 19th century



Key

- Mid-19th century extent
- 1815 Rectory
- ✓ Rectory grounds
- Bury Farm
- ✓ Bury Farm grounds
- Railway
- Wheathampstead Station
- Independent Chapel
- Sewage Works
- Site of work house
- ▭ Brewery
- ▭ Wesleyan Chapel
- Site of National School
- Line of The Hill before mid 19th century
- ▭ Maltings
- Wheathampstead House
- ▴ 1862 School



This map is based upon Ordnance Survey material with the permission of Ordnance Survey on behalf of the Controller of Her Majesty's Stationery Office © Crown copyright. Unauthorised reproduction infringes Crown copyright and may lead to prosecution or civil proceedings. Herefordshire County Council, LA 076678, 2003

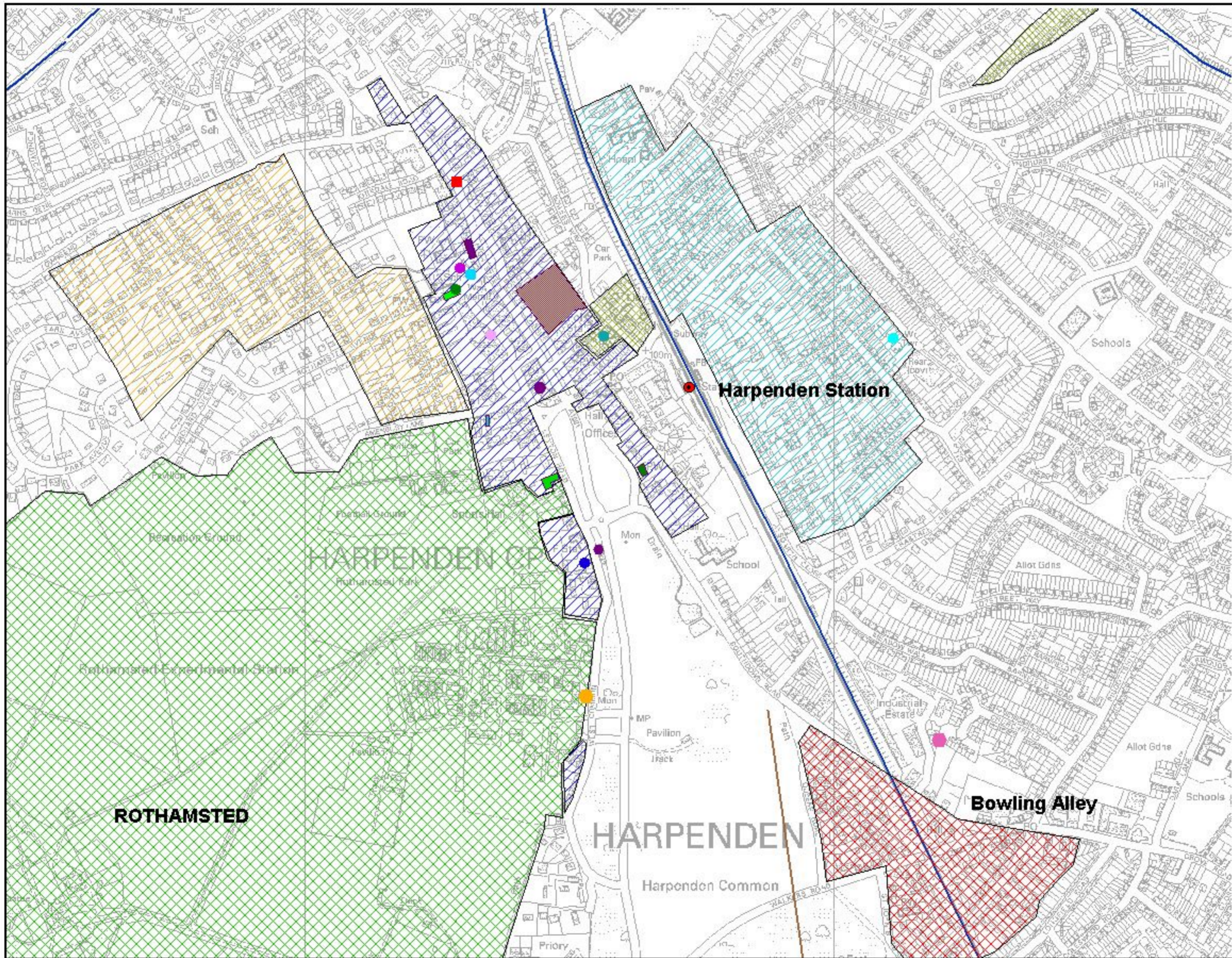
Fig. 9

Harpenden in the 19th century



Key

- Bowling Alley, 1860
- Mid 19th century extent
- Park View estate
- Additions at end of 19th century
- St Nicholas estate
- Rothamsted estate
- Railways
- Racecourse
- tollgate
- Almshouses
- lock-up
- Workhouse
- Harpenden Gas Co.
- Harpenden Water Co.
- Wesleyan Chapel
- Hat Factory
- Laboratory
- Schools
- Independent Chapel
- Institute
- Brewery
- Inns



This map is based upon Ordnance Survey material with the permission of Ordnance Survey on behalf of the Controller of Her Majesty's Stationery Office. Unauthorised reproduction of this Crown copyright material may lead to prosecution in civil proceedings. Harpenden Town Council, LA 076678, 2003

Fig. 10