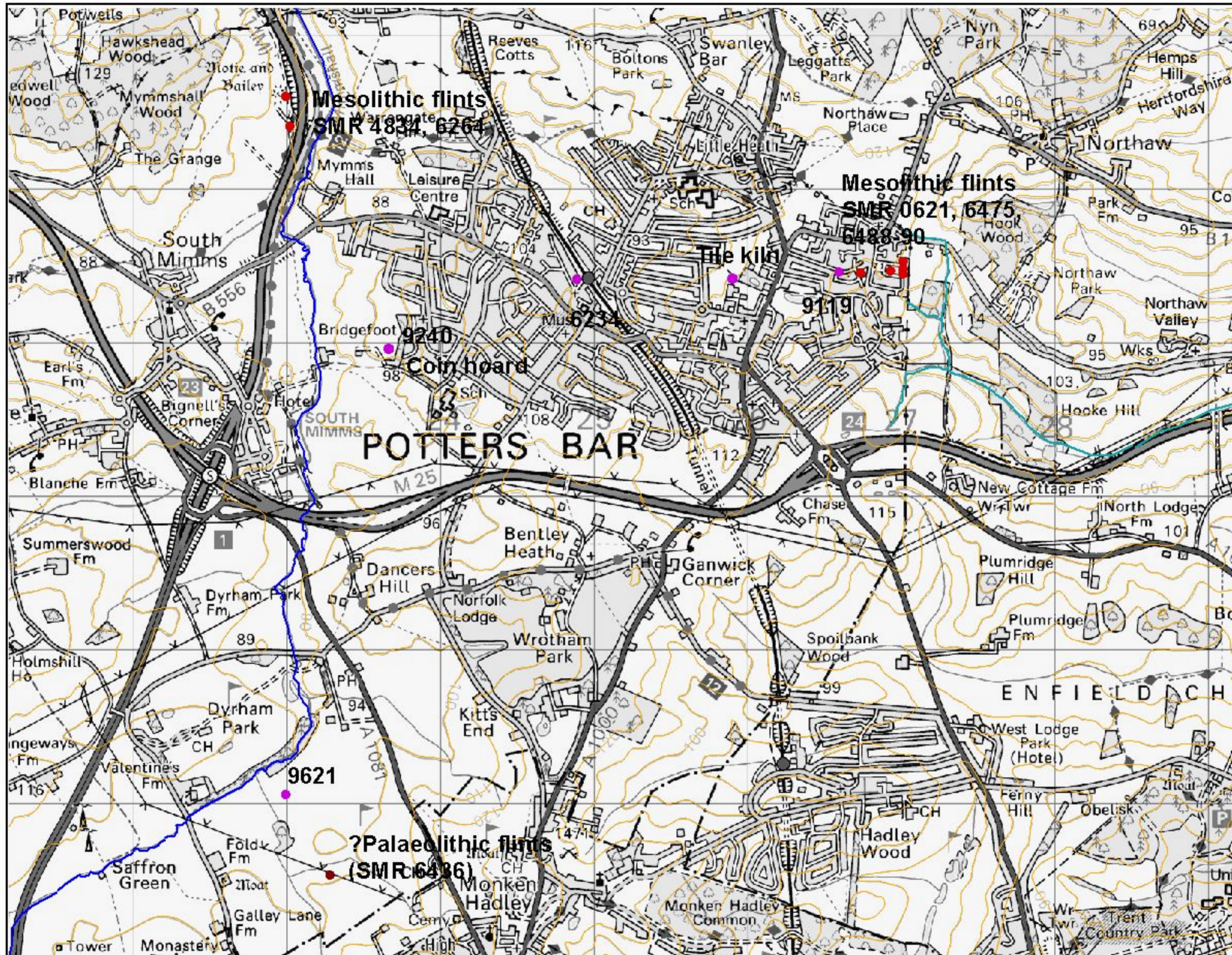


Prehistoric and Roman finds



Key

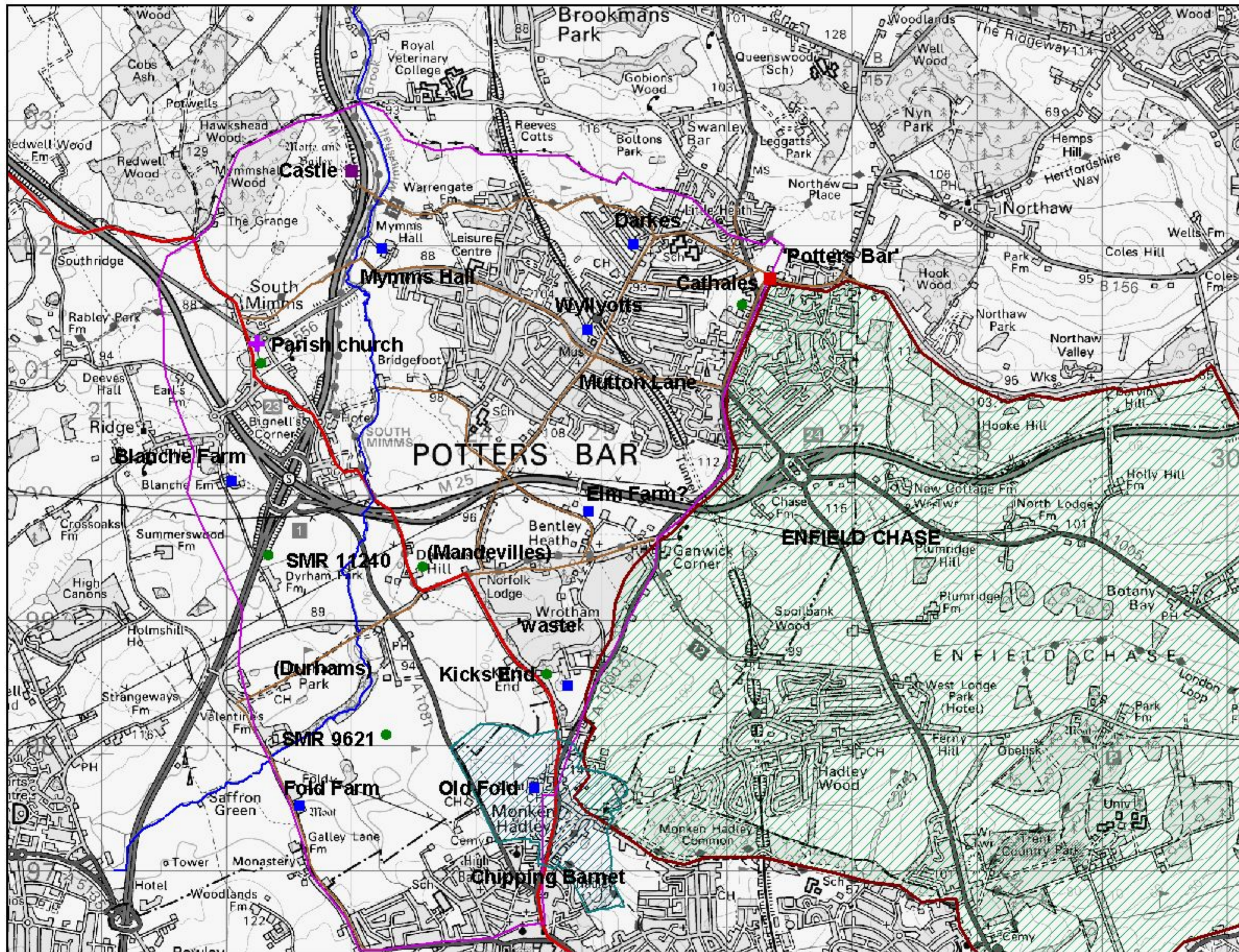
- Turkey Brook
- Mimmshall Brook
- Contours
- Palaeolithic finds
- Mesolithic finds
- Roman finds

COPYRIGHT ACKNOWLEDGEMENT
 Based upon the Ordnance Survey Mapping with the permission of Ordnance Survey on behalf of The Controller of Her Majesty's Stationery Office. © Crown copyright. Unauthorised reproduction infringes Crown copyright and may lead to prosecution or civil proceedings.
 Hertfordshire County Council LA07 6678 2002.



Fig. 1

The medieval parish of South Mimms



Key

- S Mimms medieval parish
- Enfield Chase
- ~ Mimmshall Brook
- ~ St Albans - Barnet road
- ~ Lanes
- Designated Battlefield (1471)
- Modern parish boundary
- Homestead moats
- + Parish church
- South Mimms castle
- Other finds
- The Bar

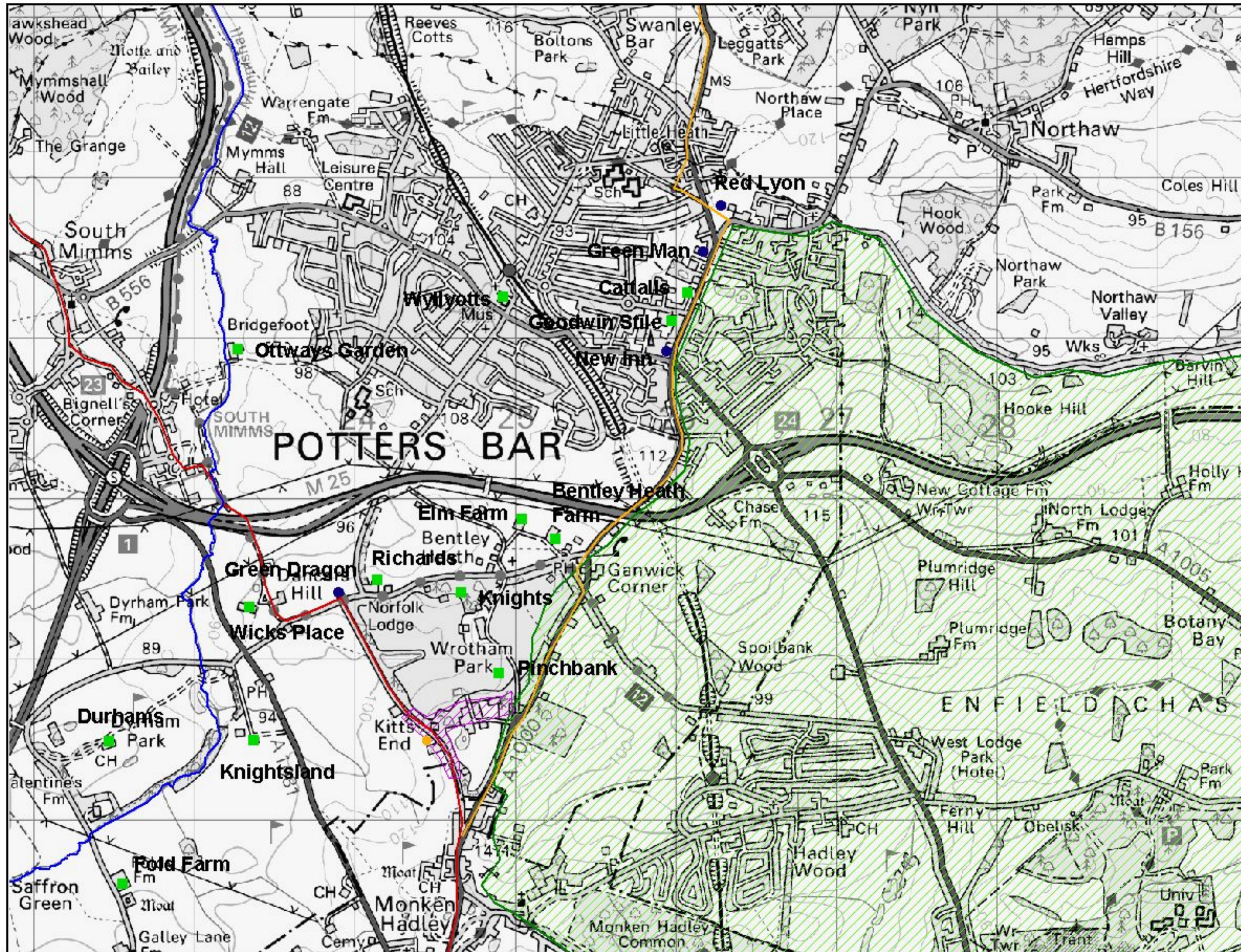
COPYRIGHT ACKNOWLEDGEMENT

Based upon the Ordnance Survey Mapping with the permission of Ordnance Survey on behalf of The Controller of Her Majesty's Stationery Office. © Crown copyright. Unauthorised reproduction infringes Crown copyright and may lead to prosecution or civil proceedings.

Hertfordshire County Council LA07 6678 2002.

Fig. 2

16th and 17th century changes



Key

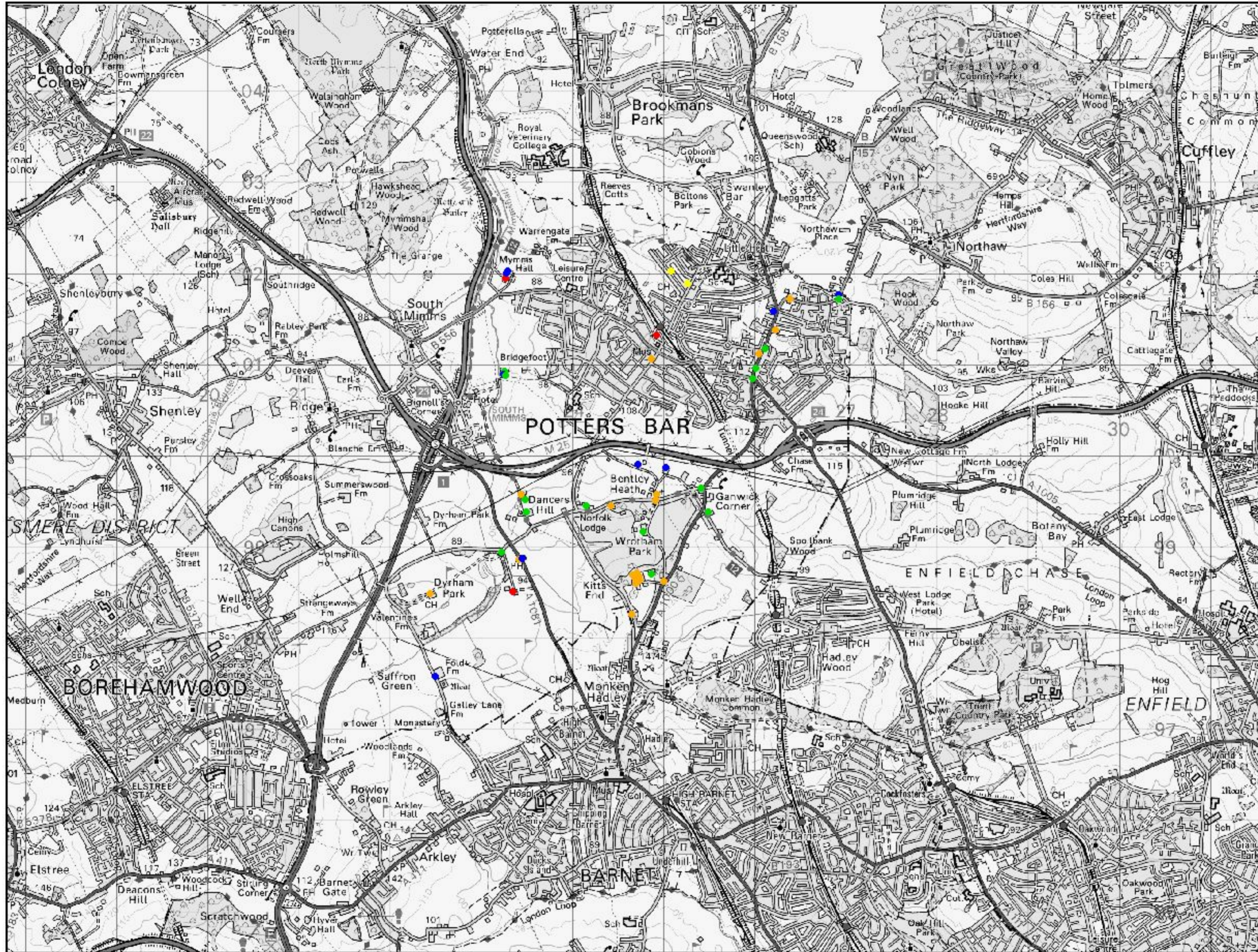
-  Great North Road
-  Mimmshall Brook
-  Barnet-St Albans Road
-  Kitts End
-  Enfield Chase
-  Houses
-  Inns
-  Brewers' Company Almshouses

COPYRIGHT ACKNOWLEDGEMENT
 Based upon the Ordnance Survey Mapping with the permission of Ordnance Survey on behalf of The Controller of Her Majesty's Stationery Office. © Crown copyright. Unauthorised reproduction infringes Crown copyright and may lead to prosecution or civil proceedings.
 Hertfordshire County Council LA07 9578 2002.



Fig. 3

Listed Buildings



Key

- Listed Buildings
- 16th century
- 17th century
- 18th century
- 19th century
- 20th century
- County boundary

COPYRIGHT ACKNOWLEDGEMENT

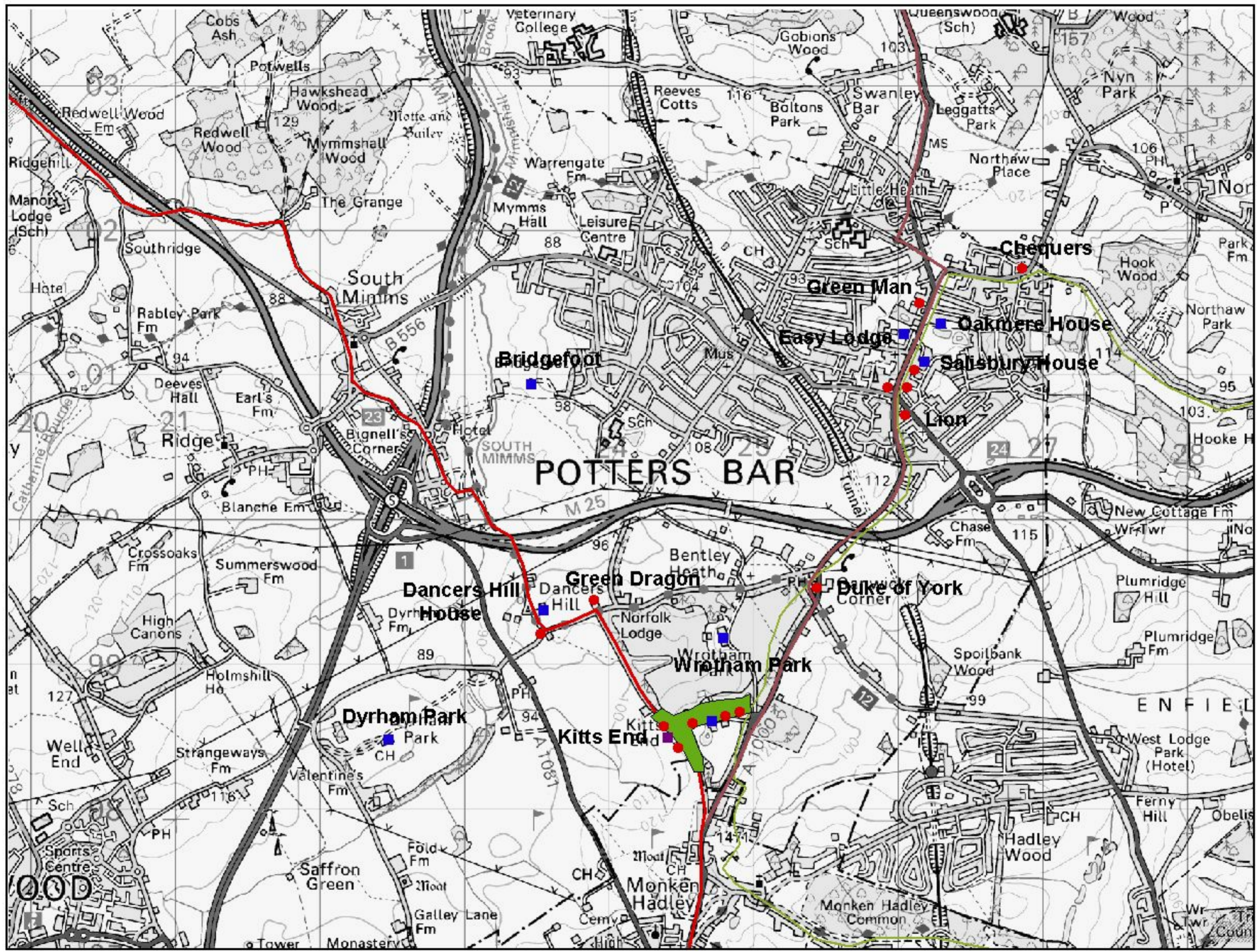
Based upon the Ordnance Survey Mapping with the permission of Ordnance Survey on behalf of The Controller of Her Majesty's Stationery Office. © Crown copyright. Unauthorised reproduction infringes Crown copyright and may lead to prosecution or civil proceedings.

Hertfordshire County Council LA07 9678 2002.



Fig. 4

The eighteenth century



Key

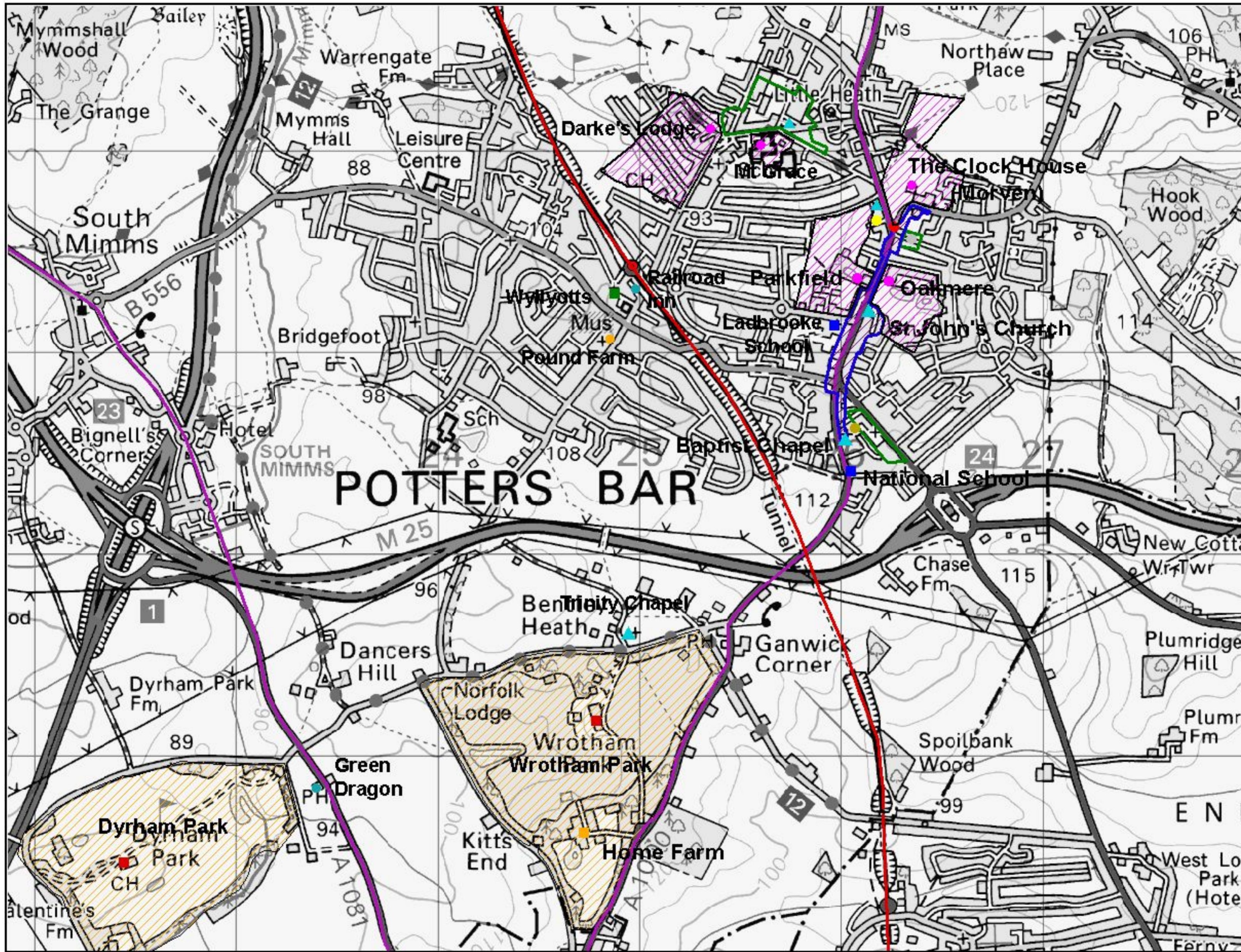
-  Great North Road
-  Holyhead Road
-  Kitts End
-  Enfield Chase
-  County boundary
-  Houses
-  Inns
-  Brewers' Company Almshouses



COPYRIGHT ACKNOWLEDGMENT
 Based upon the Ordnance Survey Mapping with the permission of Ordnance Survey on behalf of The Controller of Her Majesty's Stationery Office. © Crown copyright. Unauthorised reproduction infringes Crown copyright and may lead to prosecution or civil proceedings. Herfordshire County Council LA07 6678 2002.

Fig. 5

The nineteenth century



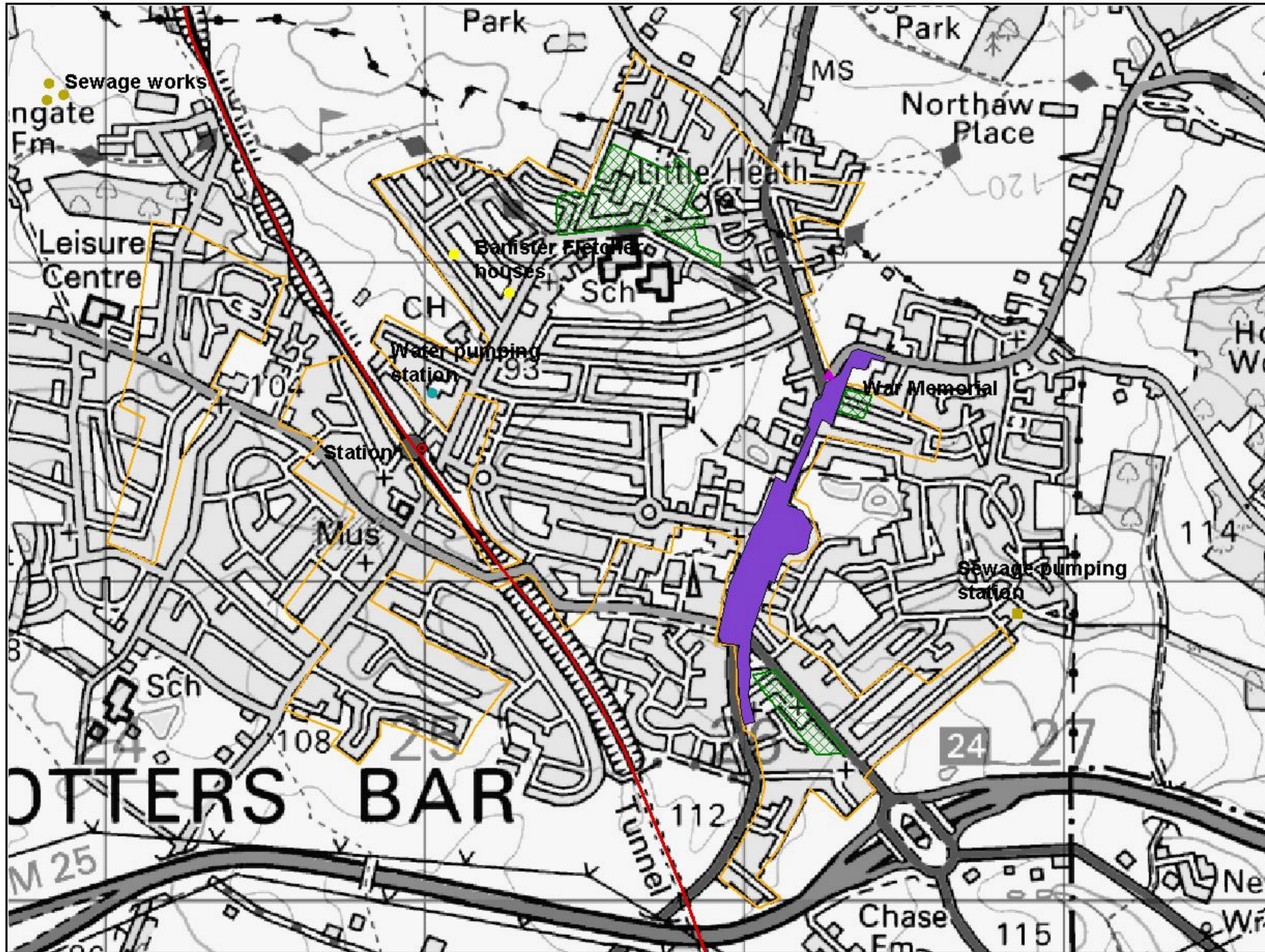
Key

-  19th century routes
-  Extent in 1842
-  Extent in 1898
-  Parks
-  Country houses
-  19th cent villas
-  Grounds of villas
-  Railway line
-  County boundary
-  Churches & chapels
-  Schools
-  Gasworks
-  Tollhouse
-  Cottage Hospital
-  Police Station & Village Institute

COPYRIGHT ACKNOWLEDGEMENT
 Based upon the Ordnance Survey Mapping with the permission of Ordnance Survey on behalf of The Controller of Her Majesty's Stationery Office. © Crown copyright. Unauthorised reproduction infringes Crown copyright and may lead to prosecution or civil proceedings.
 Herefordshire County Council LA076678 2002.

Fig. 6

20th century growth



Key

- Extent by 1842
- Housing by 1898
- Housing by 1935
- Railway line
- Sewage works
- Water works
- Listed Buildings
- War Memorial

COPYRIGHT ACKNOWLEDGEMENT
 Based upon the Ordnance Survey Mapping with the permission of Ordnance Survey on behalf of The Controller of Her Majesty's Stationery Office. © Crown copyright. Unauthorised reproduction infringes Crown copyright and may lead to prosecution or civil proceedings.
 Herefordshire County Council LAD 9678 2002.



Fig. 7