






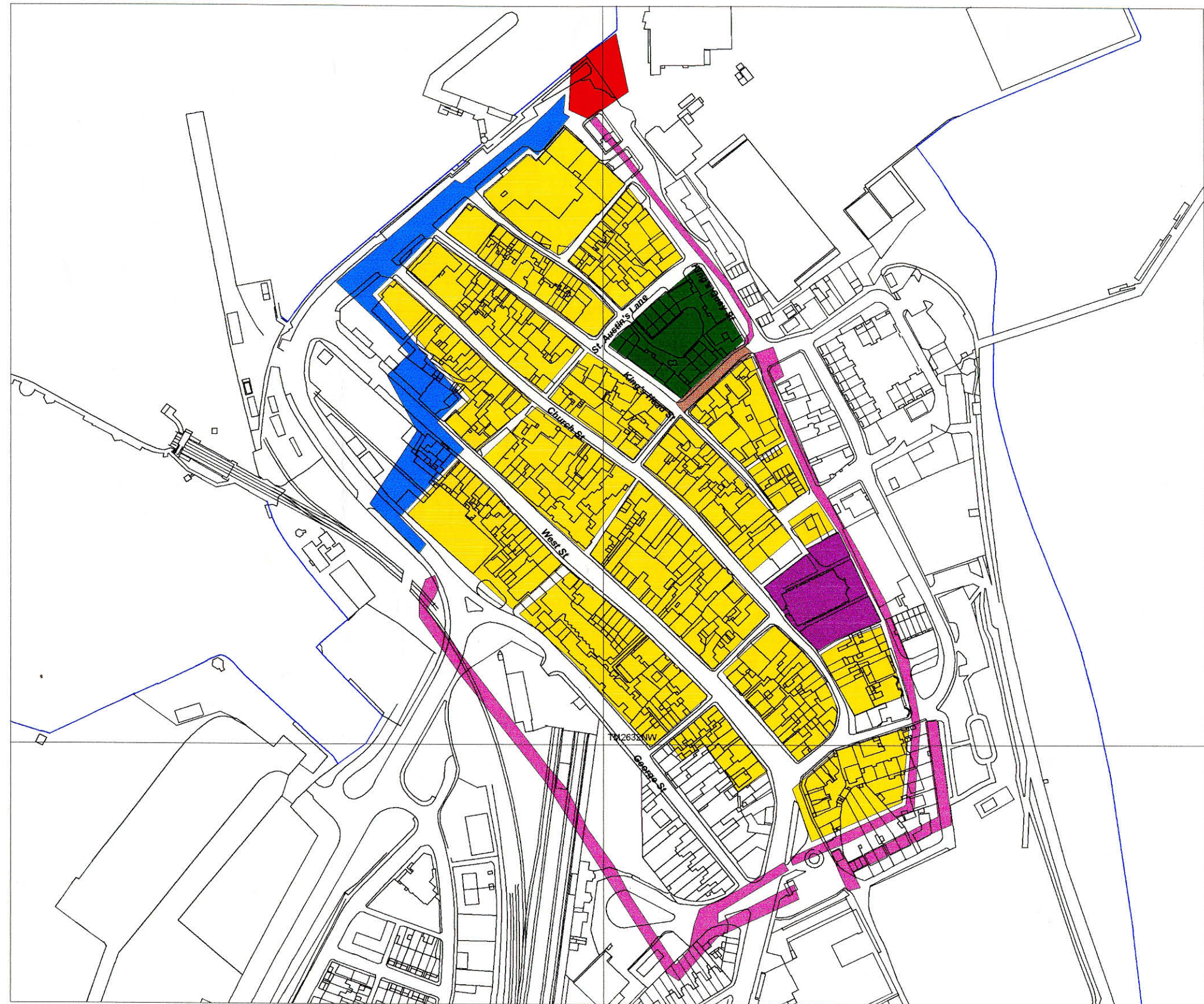


HARWICH MEDIEVAL INTERPRETATION



KEY

-  BUILT-UP AREA
-  CASTLE
-  POSSIBLE SITE OF MARKET
-  PARISH CHURCH OF ST NICHOLAS
-  QUAYS
-  THE EARL OF NORFOLK'S TOWNHOUSE
-  TOWN WALLS



0 100 200 300 400 Meters