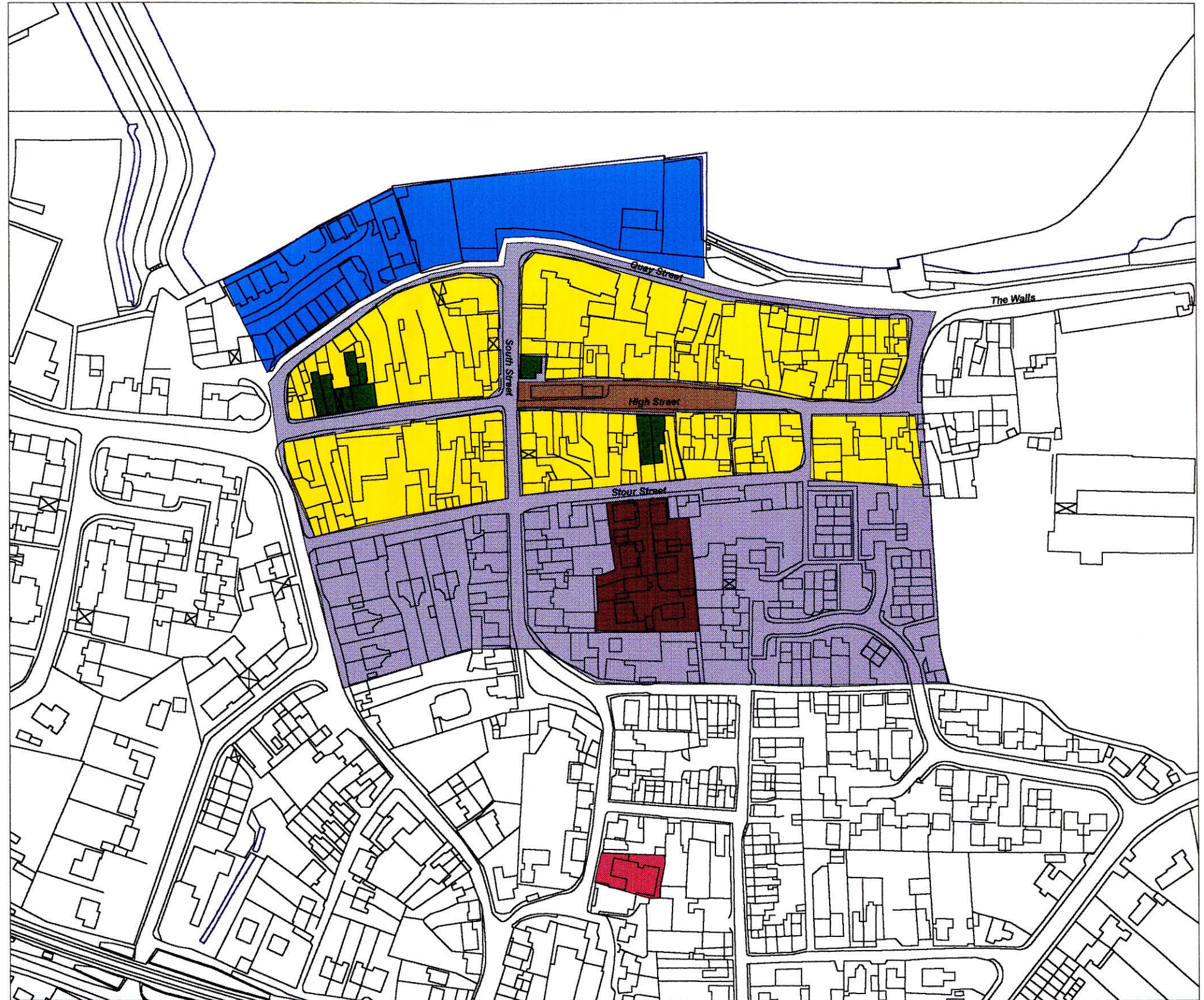









MANNINGTREE MEDIEVAL INTERPRETATION



- KEY**
-  BUILT-UP AREA
 -  MARKET
 -  POSSIBLE AREA OF TOWN ENCLOSURE
 -  PUBLIC BUILDING
 -  QUAY
 -  POSSIBLE SITE OF HOLY TRINITY GUILD CHAPEL
 -  POSSIBLE LOCATION OF THE CHAPEL OF ST MICHAEL AND ALL ANGELS

