





Key

-  Study Area
-  Conservation Area
-  Area of High Archaeological Potential
-  Listed Buildings

0 50 100 200 Metres

This map is reproduced from Ordnance Survey material with the permission of Ordnance Survey on behalf of the Controller of Her Majesty's Stationery Office © Crown copyright. Unauthorised reproduction infringes Crown copyright and may lead to prosecution or civil proceedings. (Licence No. 100019613) 2005 Printed: 27/10/2005

Dorking

Fig 6 Dorking : Constraints Map showing the AHAP and Conservation Area