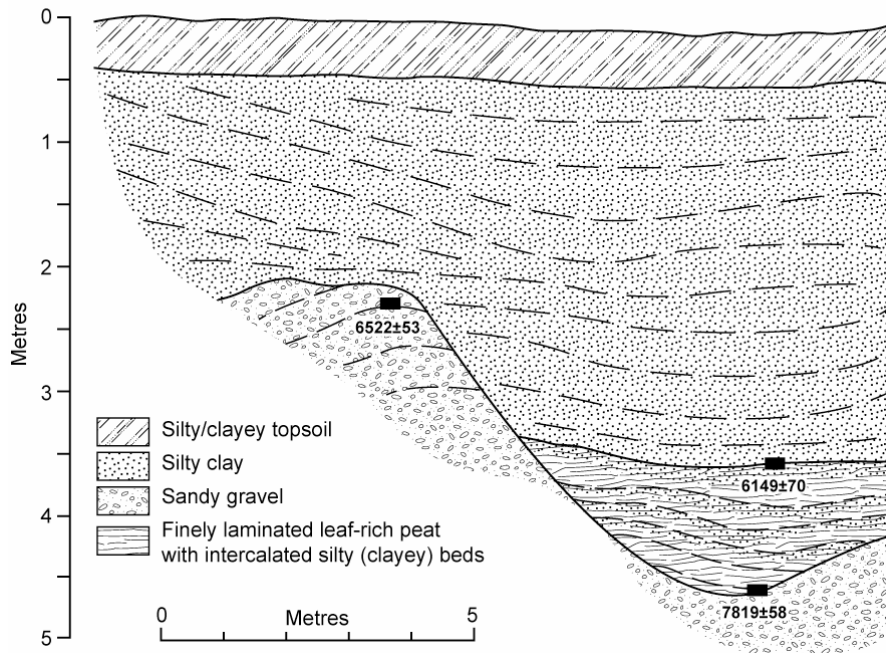


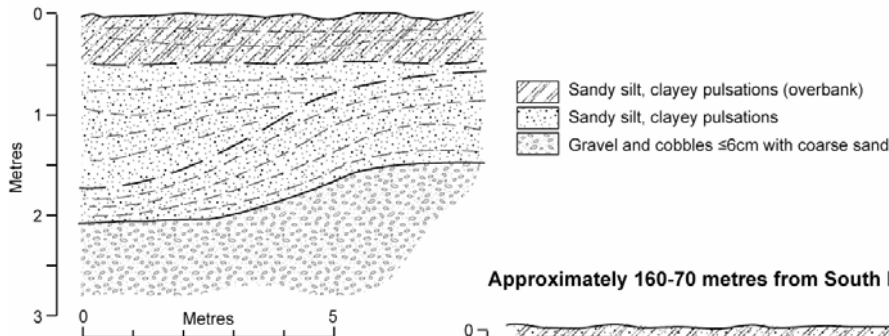
A

Approximately 55 metres from South End



B

Approximately 185 metres from South End



Approximately 160-70 metres from South End

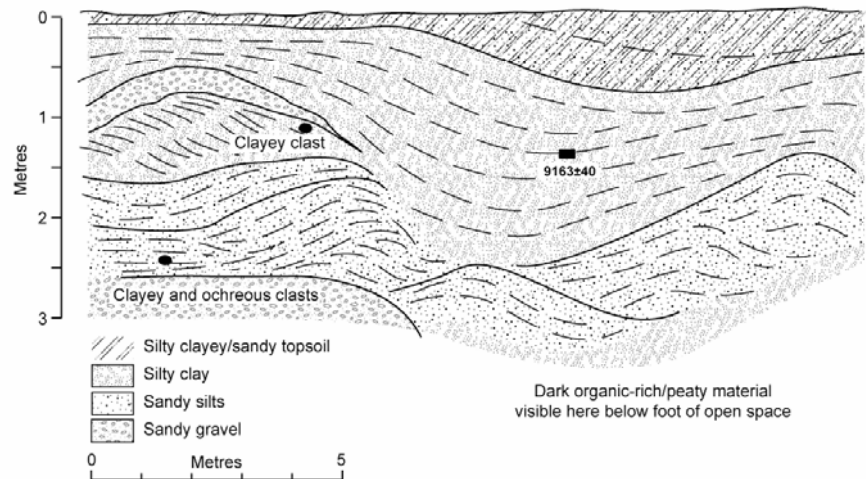


Figure 78: Radiocarbon-dated subsurface sediment sequences from scroll-bar palaeochannels on terrace 2 of the Brockholes meander recorded by Chiti (2004): a) section C4; b) sections C2 and C3