




Legend

-  Study Area
- LiDAR tiles**
-  High Elevation
-  Low Elevation

Based on the Ordnance Survey 1:50000 map with the permission of the controller of HMSO. Crown Copyright.



Figure 16: Available LiDAR Coverage