

35.0m

30.0m

25.0m

20.0m

15.0m AOD

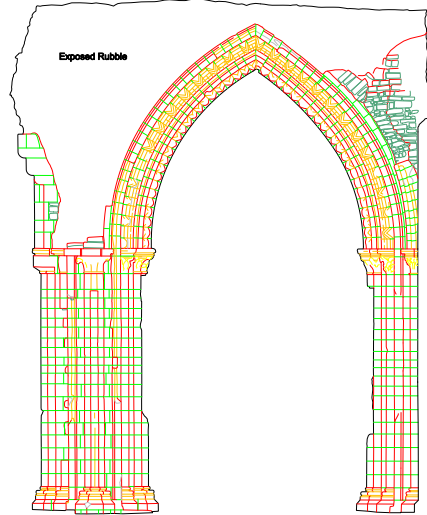
35.0m

30.0m

25.0m

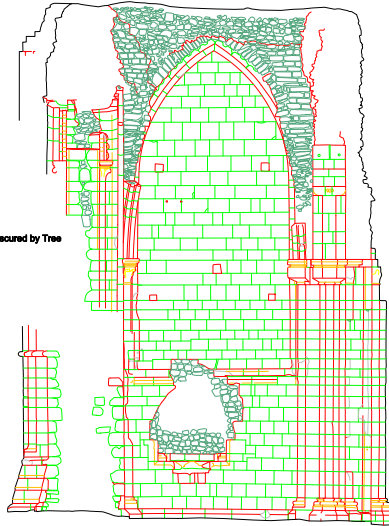
20.0m

15.0m AOD



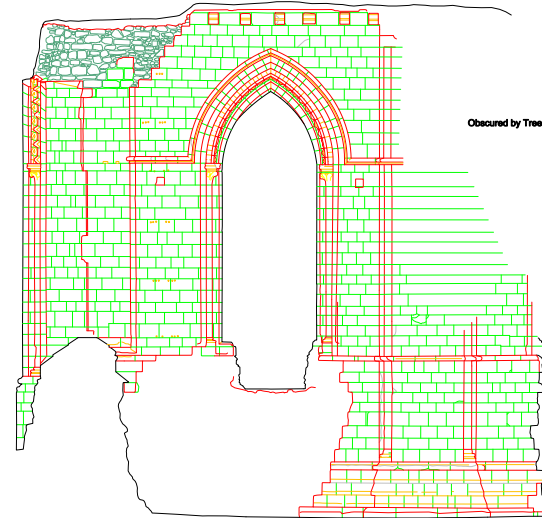
Exposed Rubble

WEST WALL WEST ELEVATION



Obscured by Tree

NORTH WALL NORTH ELEVATION



Obscured by Tree

EAST WALL EAST ELEVATION

NOTES

The Level datum is related to Ordnance Survey Datum
Located on the South Face of the Town Hall
Value 17.00m AOD - Each Reading
confirmed with North Face No.2 High Street
Value 15.00m AOD
confirmed with SW corner Public Toilets, Magdalen Street
Value 15.00m AOD
Coordinate Values given are to a local Survey Grid
Orientated parallel to the main Abbey Walls
The North Arrow is Approximate

PRELIMINARY COPY

ARCHITECT

LOCATION
**GLASTONBURY ABBEY
GLASTONBURY, SOMERSET**

DRAWING TITLE
**PHOTOGRAMMETRIC SURVEY
CHAPEL OF ST THOMAS THE MARTYR**

JOB NO.	DRAWING NO.
SHEET SIZE	REVISION SUPPORT
SCALE	DATE
DATE	DRAWN
CHECKED	