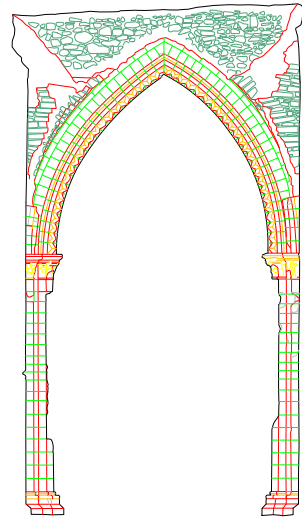
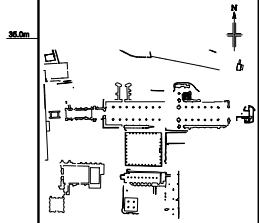


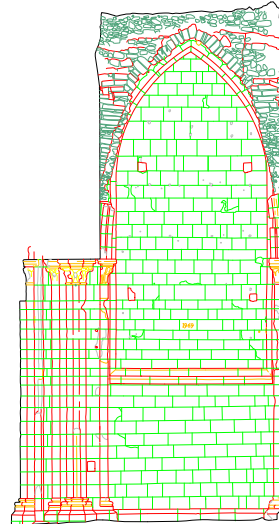
The Downland Partnership Ltd.

Unit 6, Roundway Hill Business Centre  
Devizes, Wiltshire, SN10 2LT

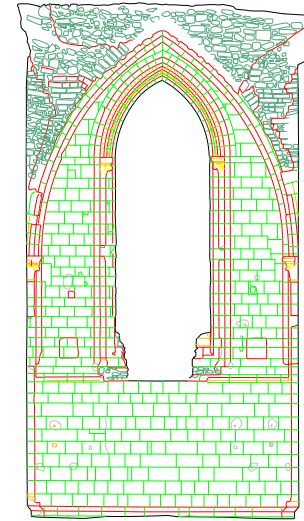
tel: 01380 738415 fax: 01380 738415  
e-mail: info@wasturvey.com web: wasturvey.com



WEST WALL EAST ELEVATION



NORTH WALL SOUTH ELEVATION



EAST WALL WEST ELEVATION

36.0m

30.0m

26.0m

20.0m

16.0m AOD

NOTES

The Level datum is related to Ordnance Survey Datum  
Located on the South Face of the Town Hall  
Value 17.62m AOD - Patch Braced  
confirmed with North Face No.2 High Street  
Value 15.52m AOD  
confirmed with SW corner Public Toilets, Magdalen Street  
Value 15.52m AOD  
Coordinate Values given are to a local Survey Grid  
Orientated parallel to the main Abbey Walls  
The North Arrow is Approximate

**PRELIMINARY COPY**

ARCHITECT

LOCATION  
**GLASTONBURY ABBEY  
GLASTONBURY, SOMERSET**

DRAWING TITLE  
**PHOTOGRAMMETRIC SURVEY  
CHAPEL OF ST THOMAS THE MARTYR**

JOB NO.	DRAWING NO.
SHEET SIZE	REVISION SUPPORT
SCALE	DATE
DATE	DRAWN
DATE	CHECKED