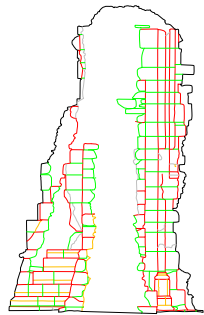
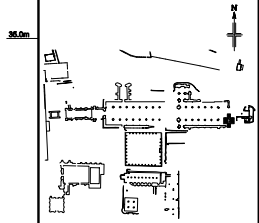


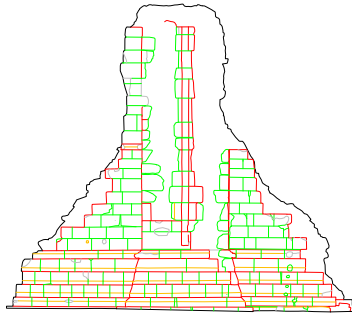
The Downland Partnership Ltd.

Unit 6, Roundway Hill Business Centre
Devizes, Wiltshire, SN10 2LT

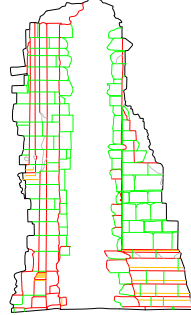
tel: 01380 738415 fax: 01380 738415
e-mail: info@easurvey.com web: easurvey.com



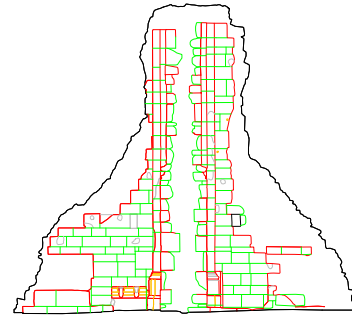
NORTH ELEVATION



EAST ELEVATION



SOUTH ELEVATION



WEST ELEVATION

35.0m

30.0m

25.0m

20.0m

15.0m AOD

NOTES

The Level datum is related to Ordnance Survey Datum
Located on the South Face of the Town Hall
Value 17.00m AOD - Each Reading
confirmed with North Face No.2 High Street
Value 15.00m AOD
confirmed with SW corner Public Toilets, Magdalen Street
Value 15.00m AOD
Coordinate Values given are to a local Survey Grid
Orientated parallel to the main Abbey Walls
The North Arrow is Approximate

ARCHITECT

LOCATION
**GLASTONBURY ABBEY
GLASTONBURY, SOMERSET**

DRAWING TITLE
**PHOTOGRAMMETRIC SURVEY
CHOIR AISLE EAST WALL - SOUTH**

| | | | |
|------------|----------|-------------|------------------|
| JOB NO. | 00000000 | DRAWING NO. | Choir East 8.dwg |
| SHEET SIZE | A1 | REVISIONS | |
| SCALE | 1:50 | DATE | 20/06/2010 |
| | | DRAWN | SP/2010/02 |
| | | CHECKED | |