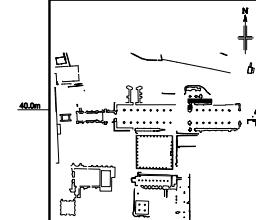


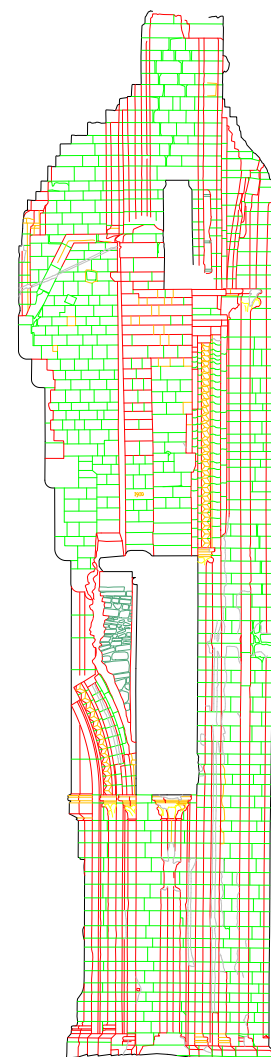

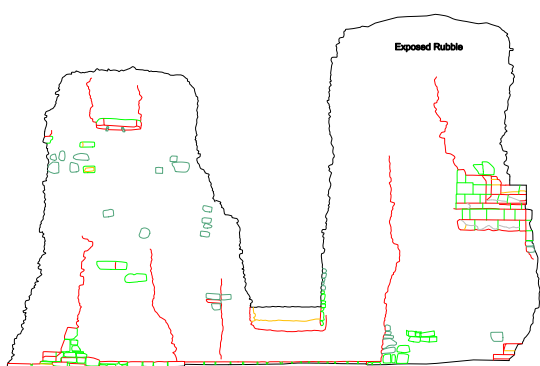
The Downland Partnership Ltd.

Unit 6, Roundway Hill Business Centre
Devizes, Wiltshire, SN10 2LT
tel: 01380 738415 fax: 01380 738415
e-mail: info@easysurvey.com web: easysurvey.com



40.0m
36.0m
30.0m
25.0m
20.0m AOD

40.0m
36.0m
30.0m
25.0m
20.0m AOD



CLERESTORY WALL

NOTES
The Level datum is related to Ordnance Survey Datum
Located on the South Face of the Town Hall
Value 17.50m AOD - Each Reading
confirmed with North Face No.2 High Street
Value 15.50m AOD
confirmed with SW corner Public Toilets, Magdalen Street
Value 15.50m AOD
Coordinate Values given are to a local Survey Grid
Orientated parallel to the main Abbey Walls
The North Arrow is Approximate

ARCHITECT

LOCATION
GLASTONBURY ABBEY
GLASTONBURY, SOMERSET

DRAWING TITLE
PHOTGRAMMETRIC SURVEY
CHOIR AISLE NORTH WALL
NORTH ELEVATION

JOB NO.	DRAWING NO.
SHEET SIZE	REVISION SUPPORT
SCALE	DATE
DRAWN	CHECKED