
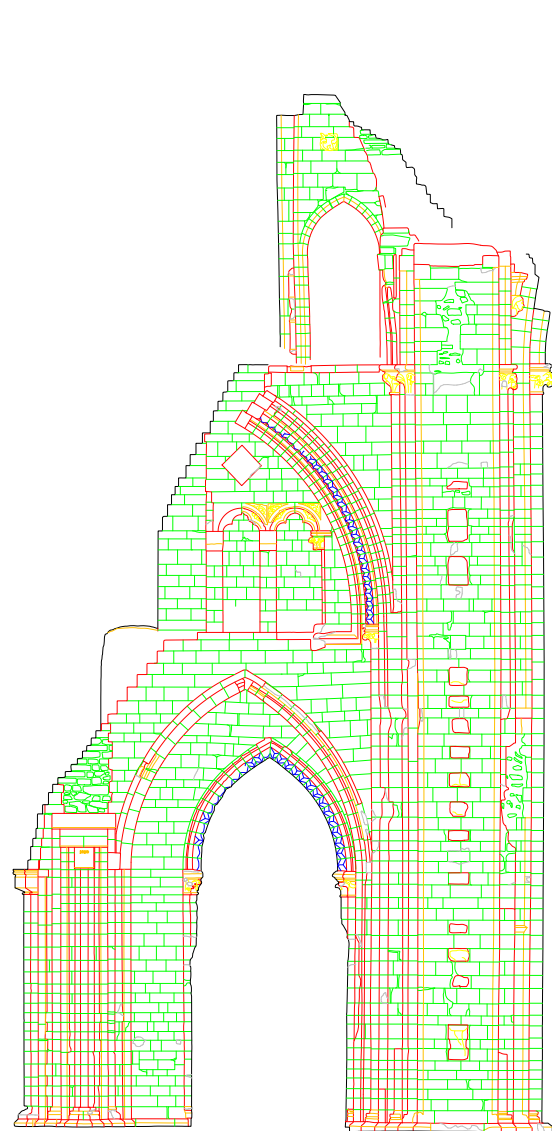
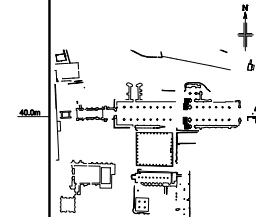


The Downland Partnership Ltd.

Unit 6, Roundway Hill Business Centre
Devizes, Wiltshire, SN10 2LT
tel 01380 738413 fax 01380 738415
e-mail: info@downlandsurvey.com web: www.downlandsurvey.com



40.0m
36.0m
30.0m
26.0m
20.0m AOD

NOTES
The Level datum is related to Ordnance Survey Datum
Located on the South Face of the Town Hall
Value 17.50m AOD - Face Street
confirmed with North Face No.2 High Street
Value 15.50m AOD
confirmed with SW corner Public Toilets, Magdalene Street
Value 15.50m AOD
Coordinate Values given are to a local Survey Grid
Orientated parallel to the main Abbey Walls
The North Arrow is Approximate

ARCHITECT

LOCATION
GLASTONBURY ABBEY
GLASTONBURY, SOMERSET

DRAWING TITLE
PHOTOGRAMMETRIC SURVEY
CROSSING - WEST ELEVATION

JOB NO. CROSSING
DRAWING NO. Crossing West.dwg

SHEET SIZE A1
REVISION SUPPORT

SCALE	DATE	DRAWN	CHECKED
1:50	20/05/2018		