



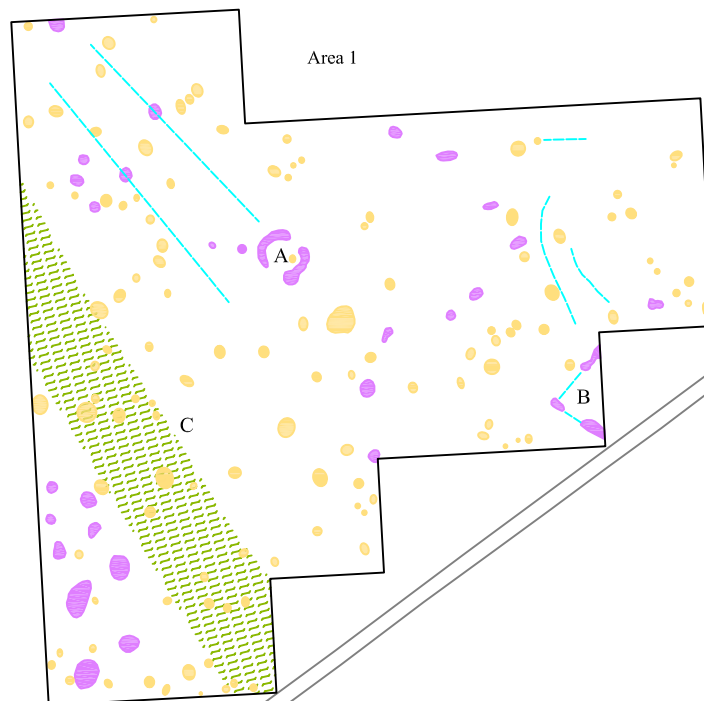
0 metres 40


GSB PROSPECTION Ltd.


PROJECT: 2003/88 RIPPLE QUARRY

TITLE: Summary Interpretation - Area 1

Based on a plan provided by Worcestershire
Historic Environment and Archaeology Service



 ?Archaeology/?Natural/?Modern

 ?Canalised Stream Channel

 Trend

 Ferrous

Figure 3