









EXTENSIVE URBAN SURVEY

CHESTERFIELD

Figure 7
Listed Buildings and
Conservation Areas

KEY	
	Area excluded from EUS
	Conservation Area
Listed Buildings	
	Medieval
	16th century
	17th century
	18th century
	19th century
	20th century

Reproduced from the Ordnance Survey mapping with the permission of the Controller of Her Majesty's Stationery Office. (C) Crown Copyright. Unauthorised reproduction infringes Crown Copyright and may lead to prosecution or civil proceedings. Derbyshire County Council 100023251. 2004