



Fig. 2.10. Iron Age pit alignment at Ferrybridge, West Yorkshire (after Roberts 2005)




Fig. 2.11. Becca Banks, Aberford, West Yorkshire (after Roberts *et al.* 2001)

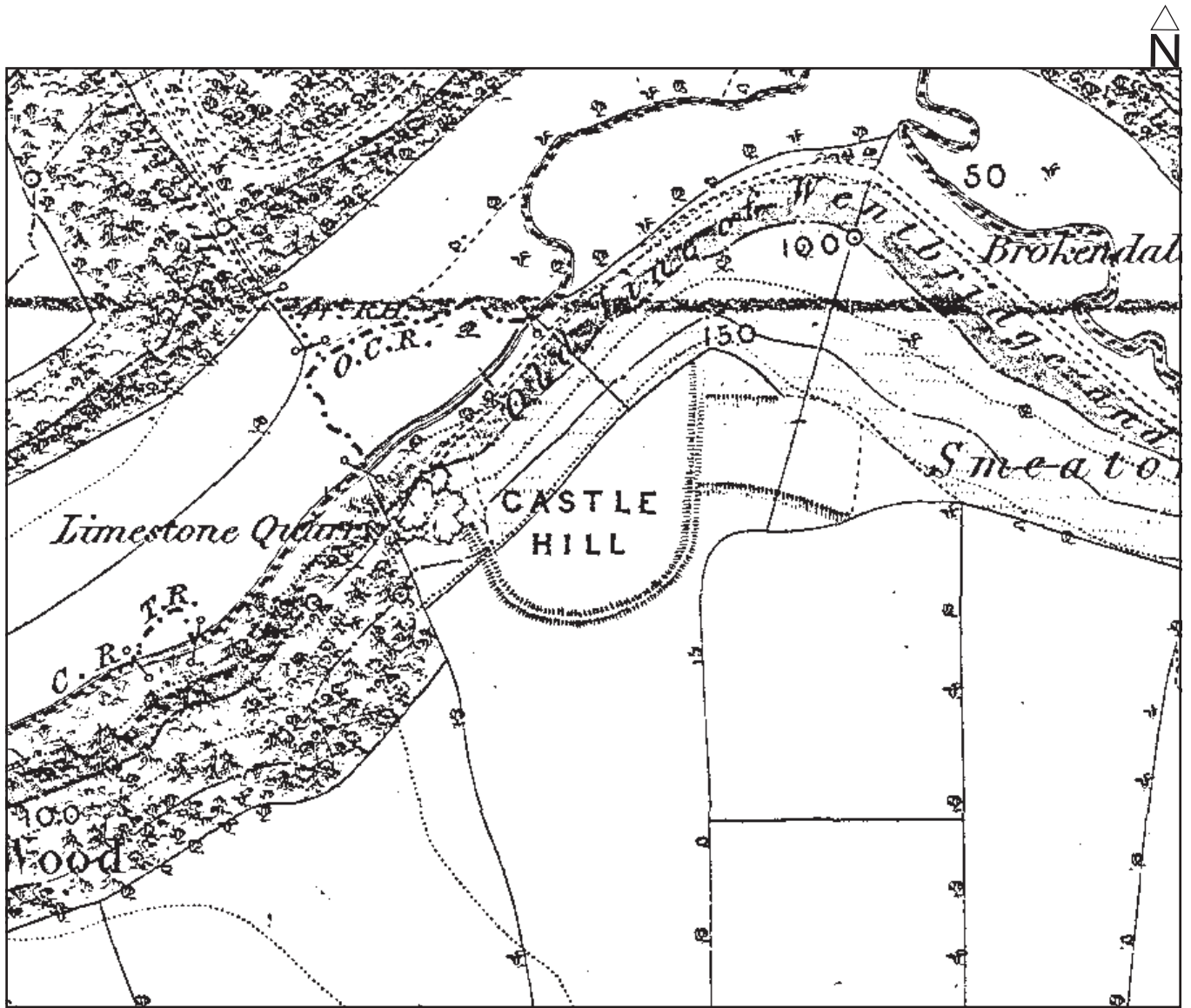


Fig. 2.12. Castle Hill, Wentbridge, North Yorkshire as portrayed on the first edition Ordnance Survey mapping of 1853




Fig. 2.13. Geophysical (magnetometer) survey of parts of the Rossington Bridge forts, South Yorkshire (after Van de Noort and Ellis 1997)



Fig. 2.14. Air photograph of the defended enclosure at Scaftworth, Nottinghamshire (after Van de Noort and Ellis 1997)

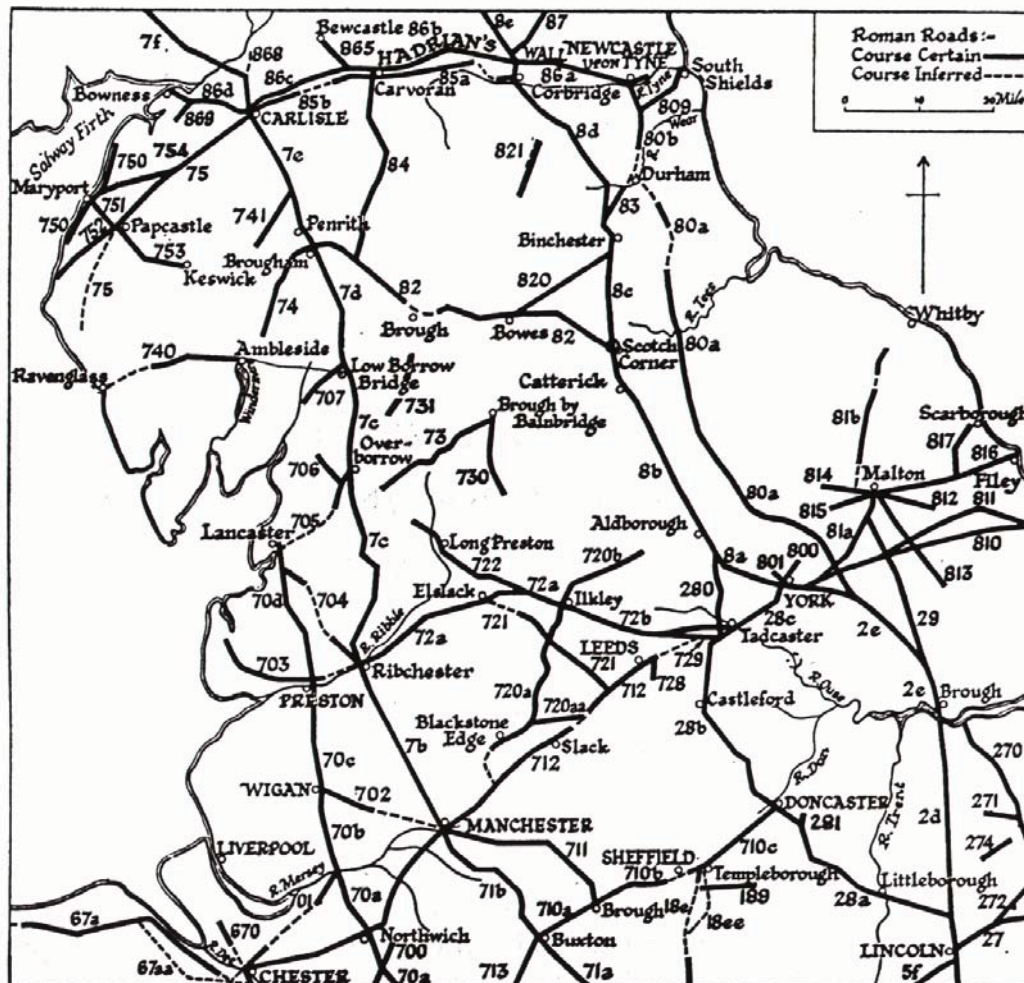


Fig. 2.15. The Roman road network of the study area (after Margary 1973)



Fig. 2.16. The Iron Age/Romano-British enclosure at Swillington Brickworks, West Yorkshire

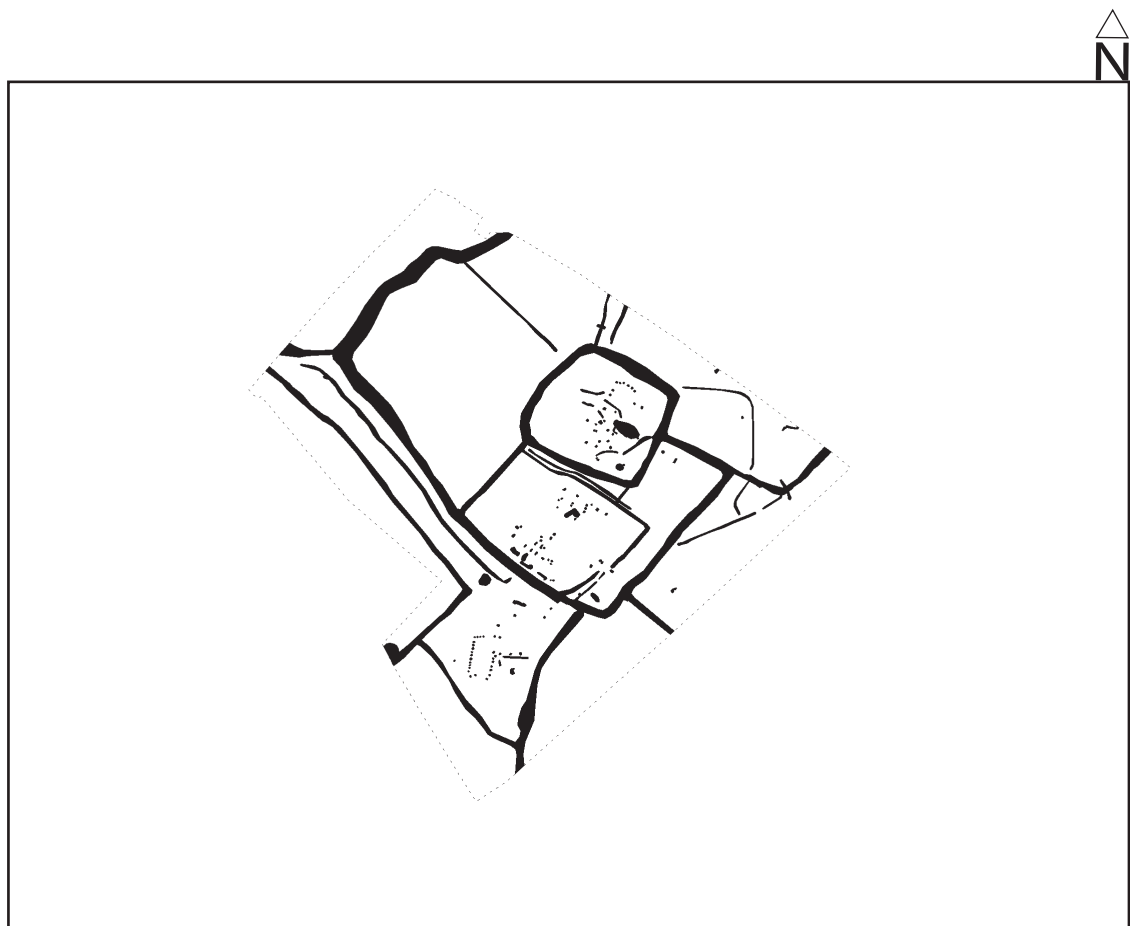


Fig. 2.17. Iron Age/Romano-British enclosure complex at Stile Hill, Colton, West Yorkshire



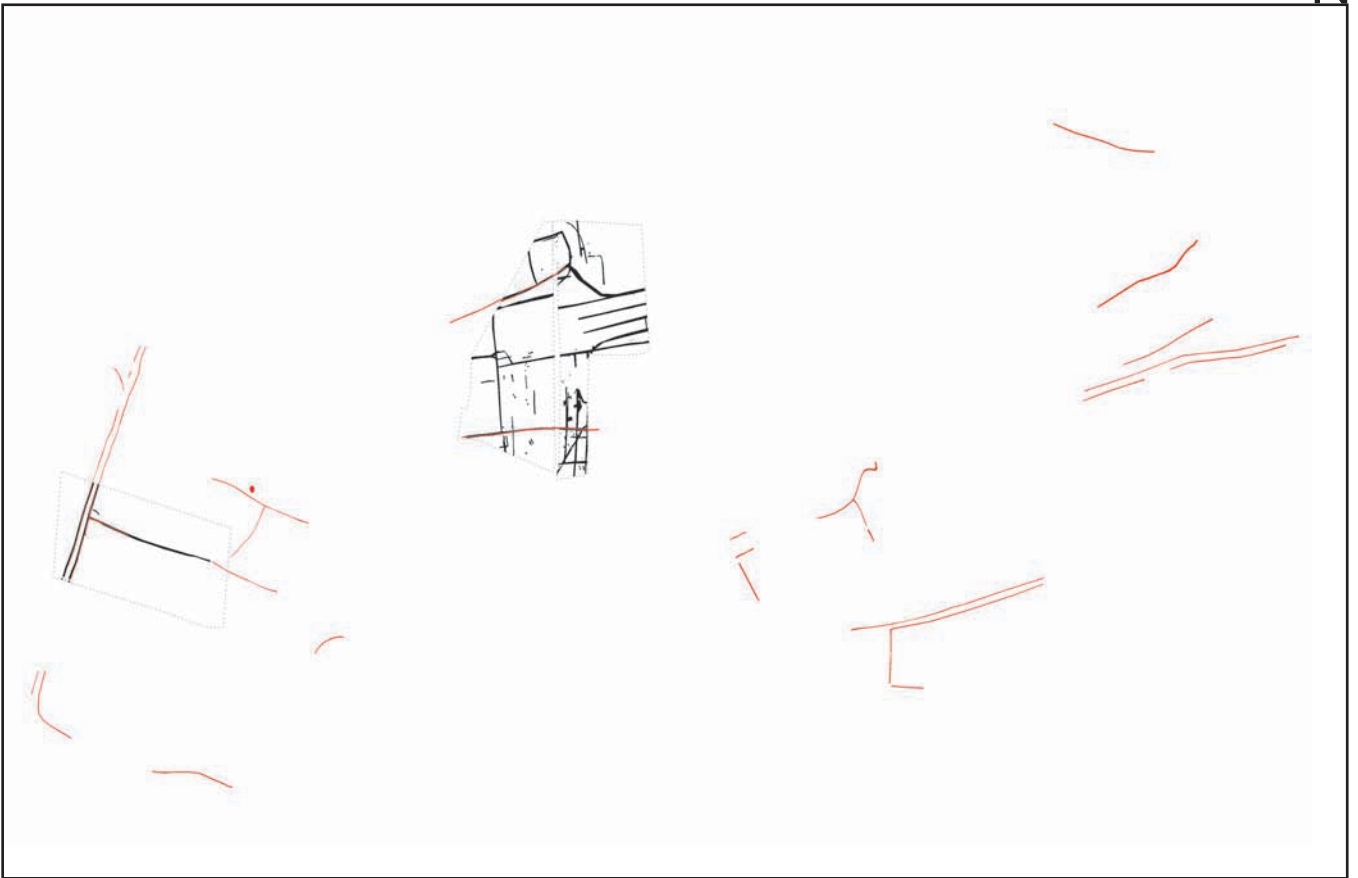


Fig. 2.18. The enclosure and field system at Byram Park, Brotherton, North Yorkshire

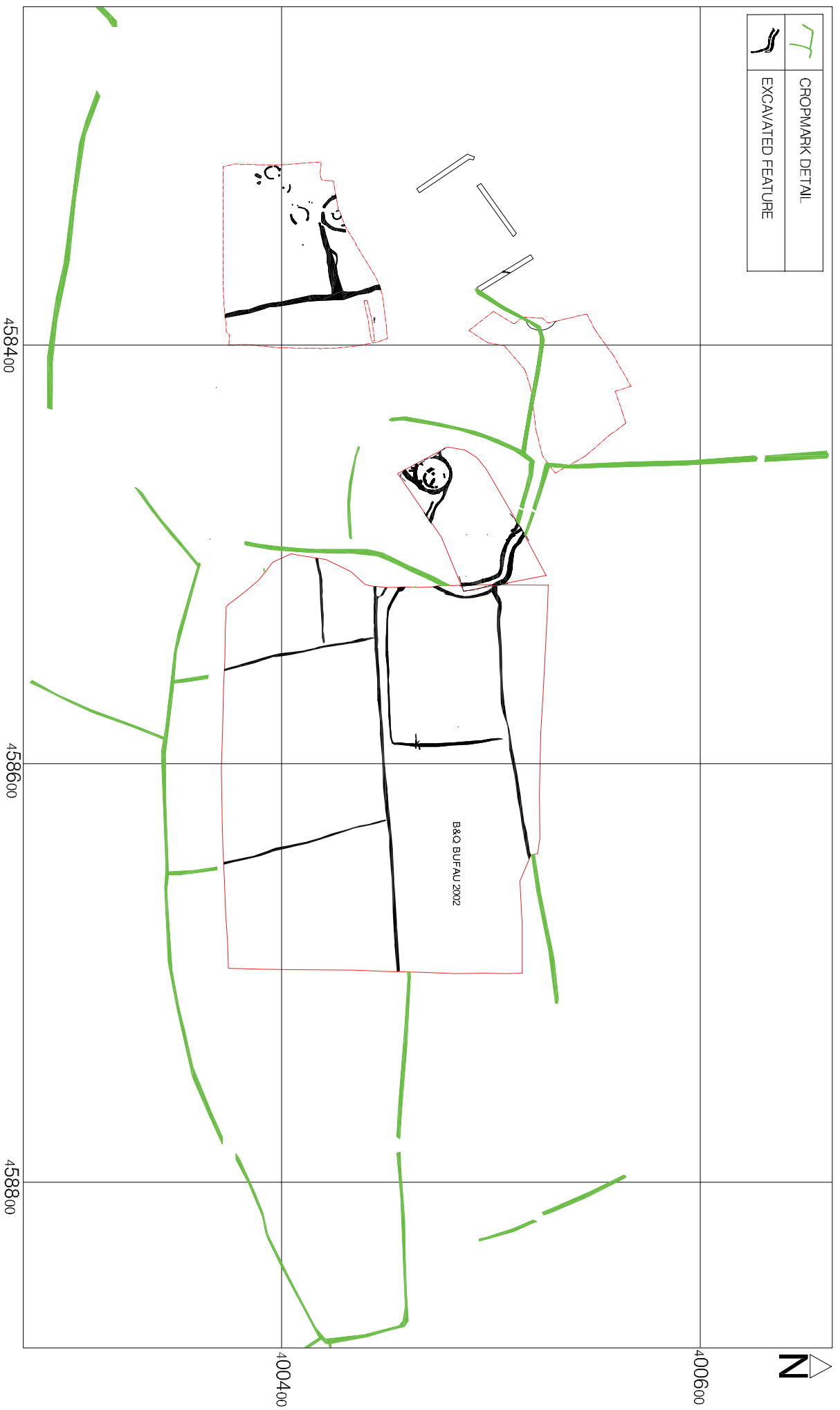


Fig. 2.19. The enclosure and field system at Balby Carr, Doncaster, South Yorkshire (after Rose and Roberts 2006)

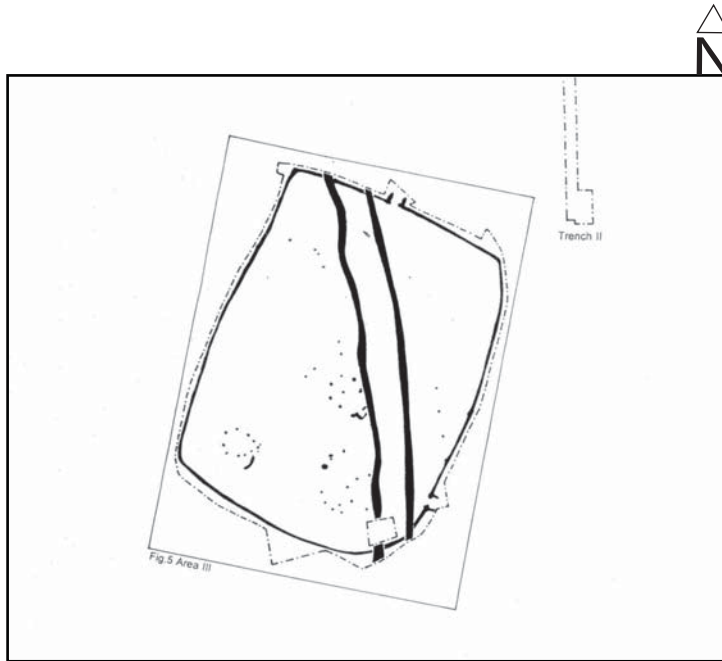


Fig. 2.20. The palisade enclosure at South Elmsall, West Yorkshire



Fig. 2.21. Roman Enclosure at Ferrybridge, West Yorkshire