

Fig. 6V.1. Contour model draped with air photo mapping looking north from Thormer towards Wetherby

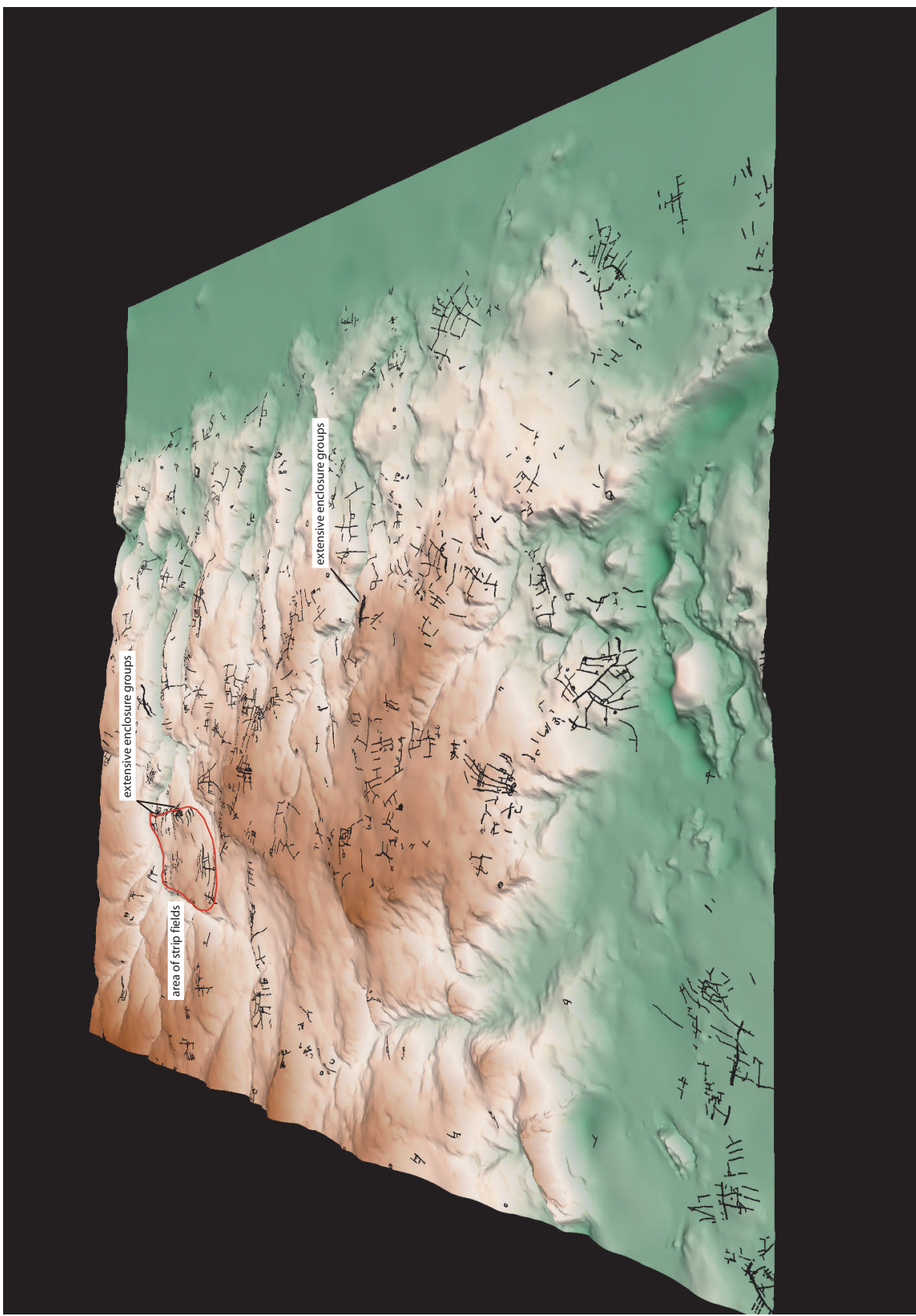


Fig. 6V.2. Contour model draped with air photo mapping looking north from Castleford towards Cock Beck

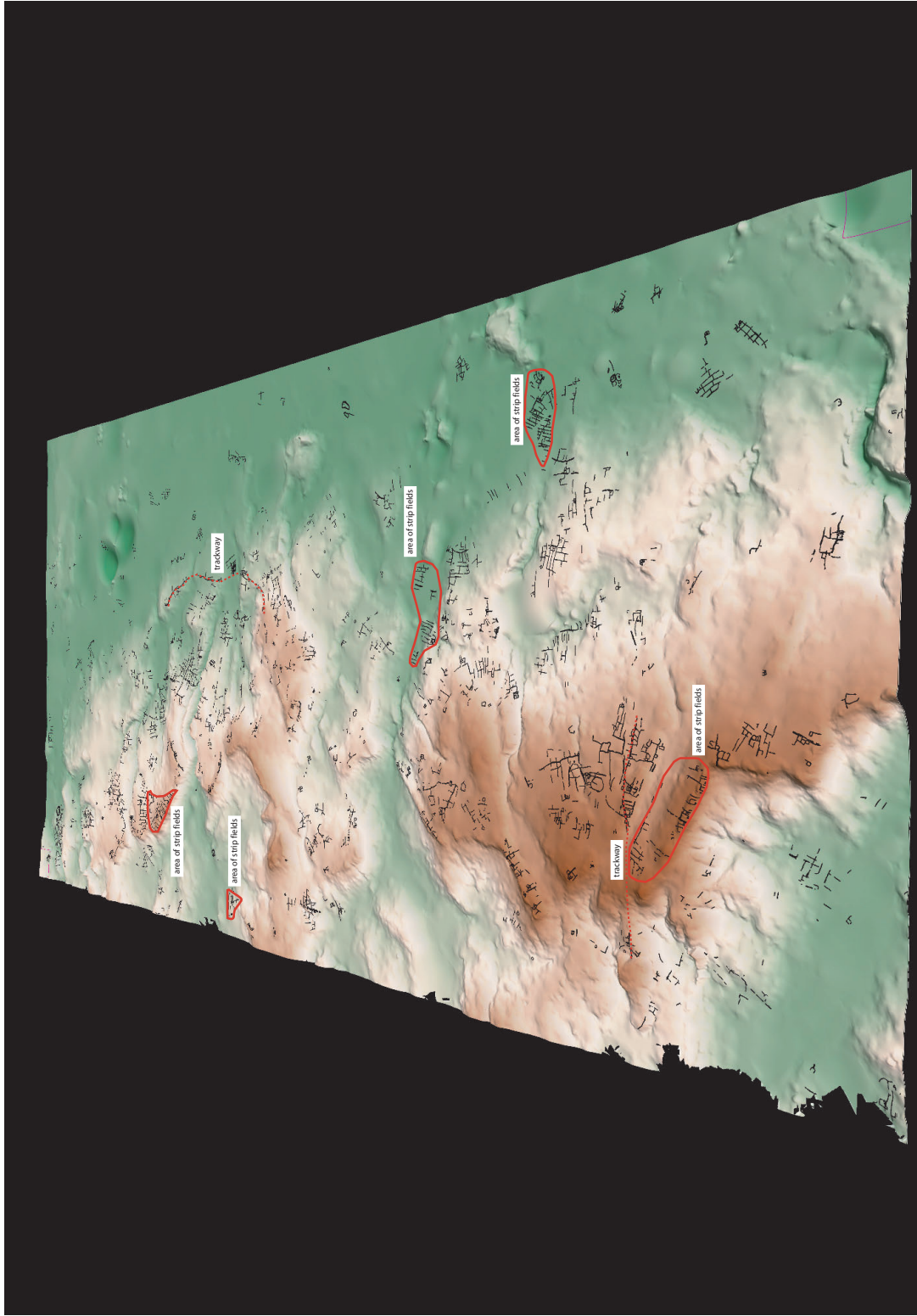


Fig. 6V.4. Contour model draped with air photo mapping looking north from the River Dearne towards the River Aire

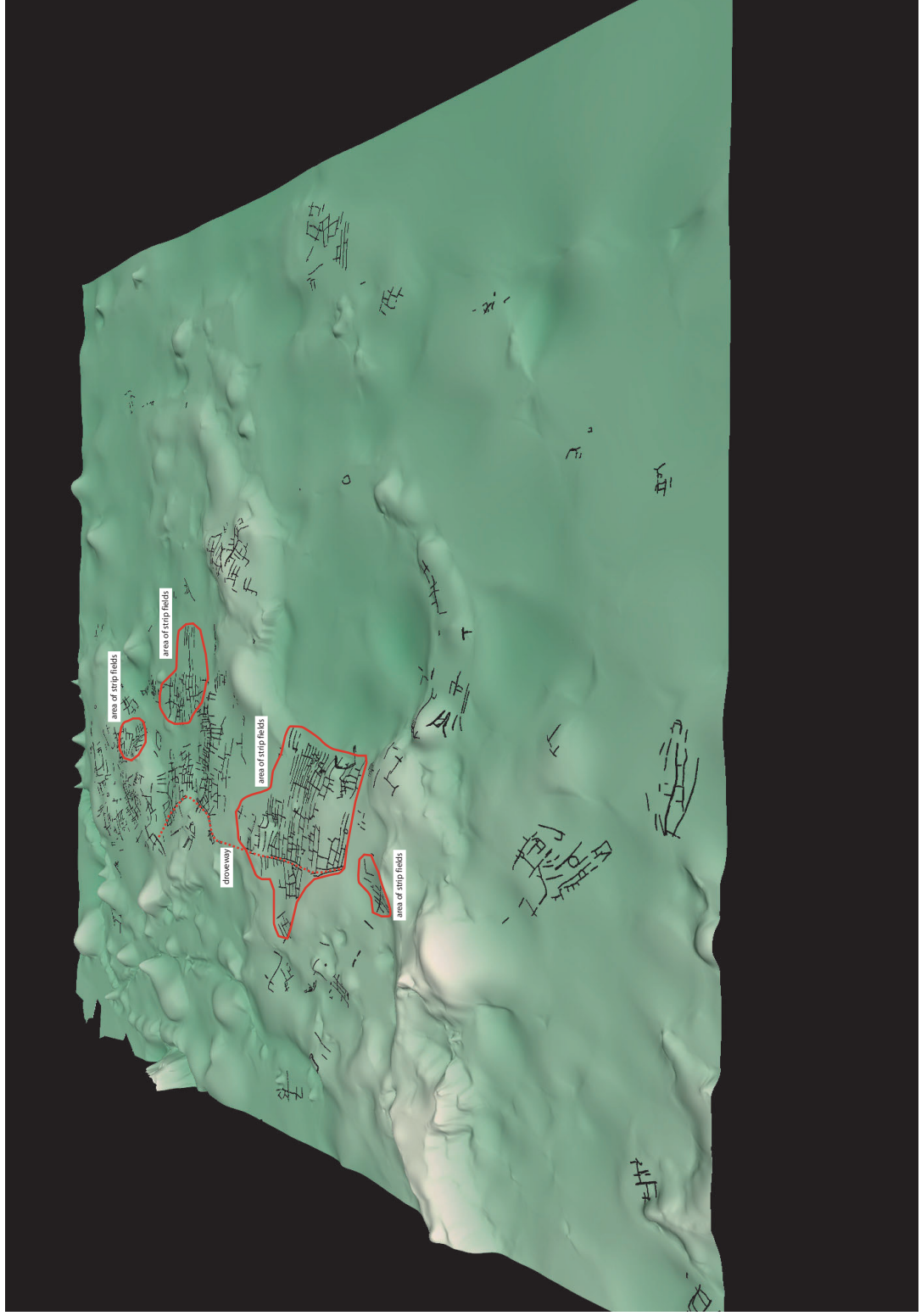


Fig. 6V.5. Contour model draped with air photo mapping looking north from Cantley towards Stainforth

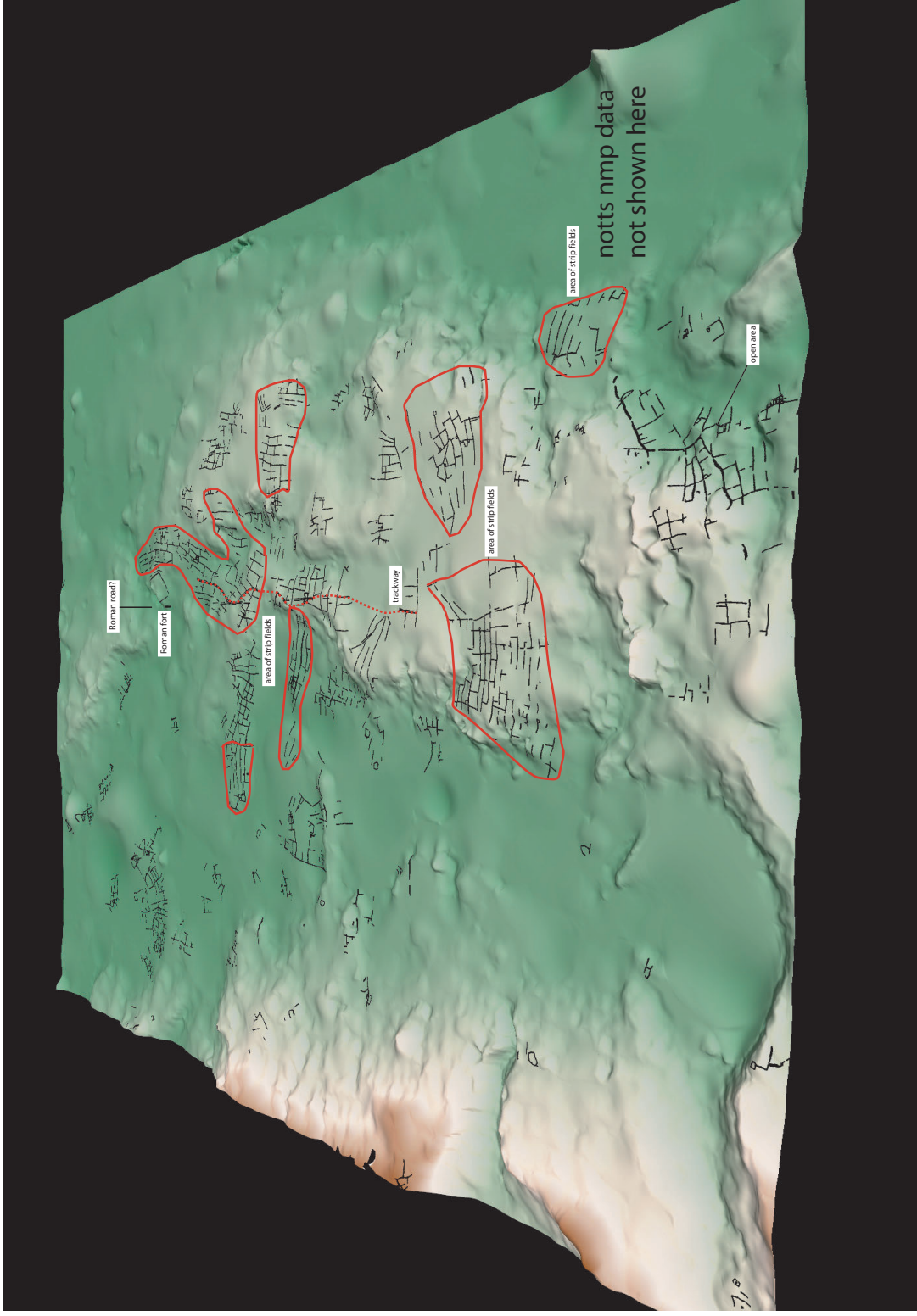


Fig. 6V.6. Contour model draped with air photo mapping looking north from Harworth towards Stainforth