













ARCHAEOLOGY

	Excavated Feature		Prehistoric Find
	Geophysical Anomaly		Bronze Age Find
	Aerial Photography Ditch		Iron Age Find
	Aerial Photography Bank		Roman Find
	Roman Road		Anglo-Saxon Find
	Fieldwalking Find		Unknown Find

MAP DETAIL

	Urban Area
	River

AGGREGATE EXTRACTION










	Active Quarry
	Inactive Quarry
	1st Edition OS Mapping Quarry
	Safeguarded Area
	Preferred Area
	Planning Permission
	Planning Application
	Area of Search
	Buffer Zone

Fig. 7.0. Figure Conventions

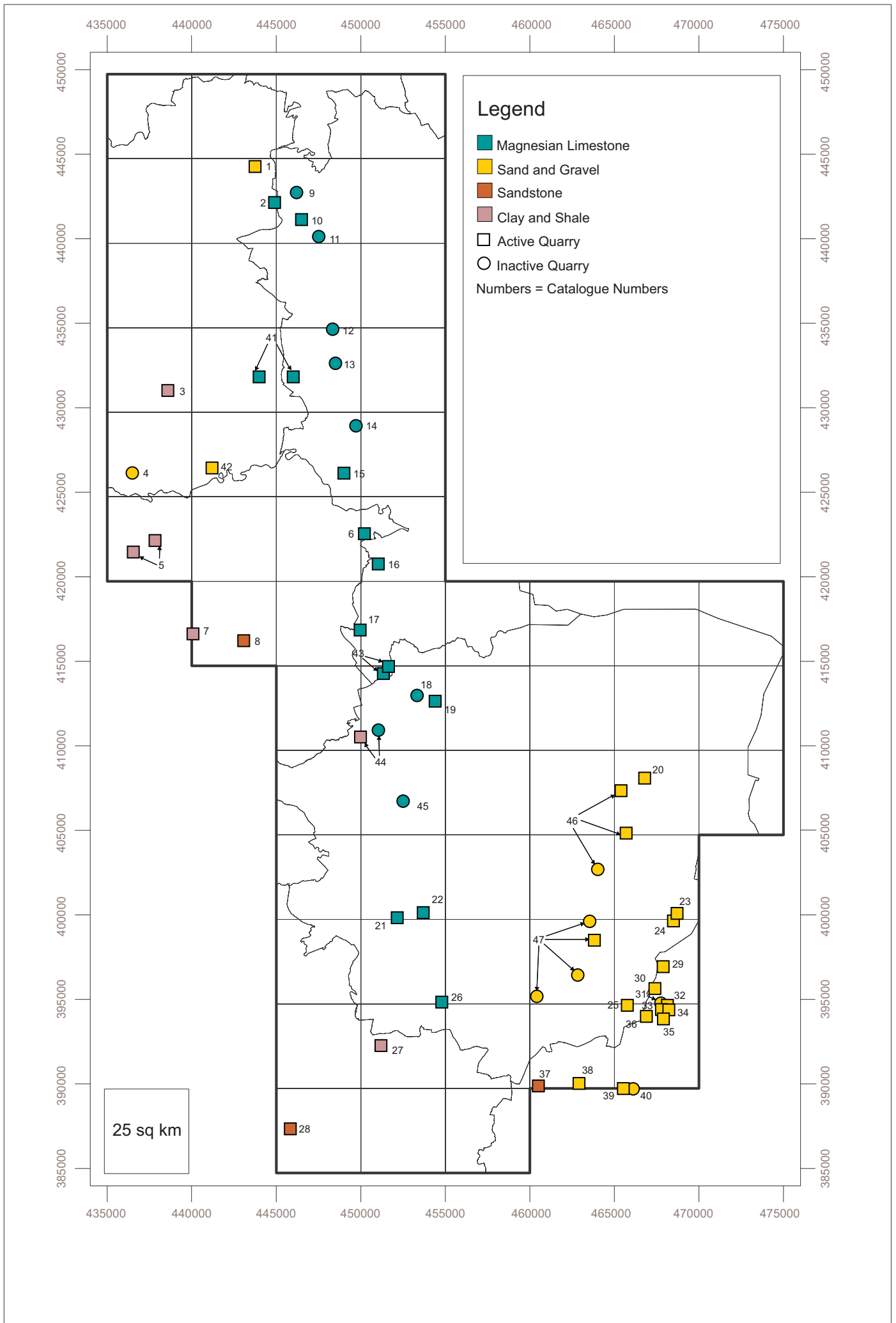


Fig. 7.1. Distribution of quarries by type

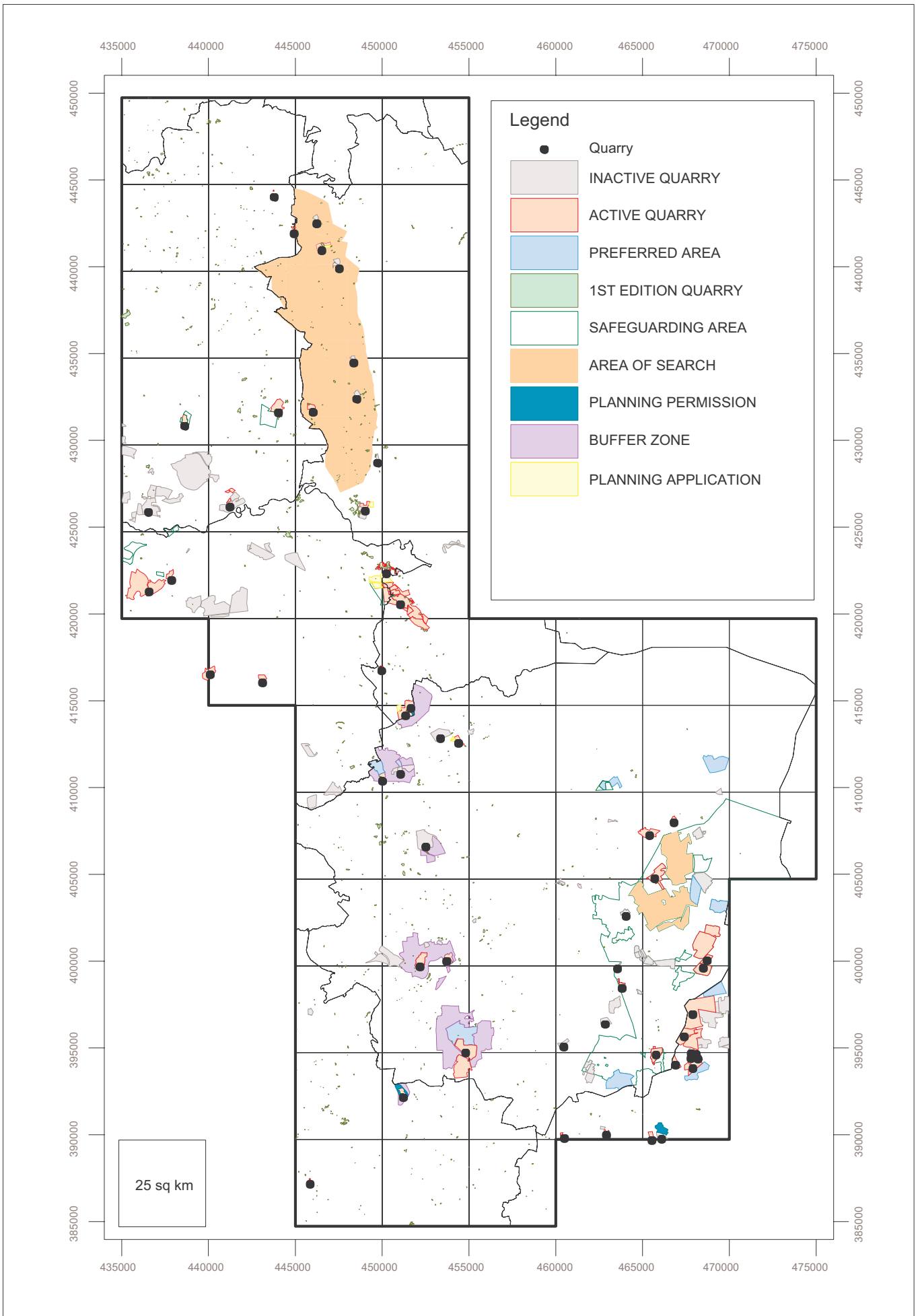


Fig. 7.1.1. Extent of quarry areas