



An Update from the ADS: Standards Development and Good Practice

Kieron Niven
Archaeology Data Service

25th November 2016

An Update from the ADS: Standards Development and Good Practice

- A Brief History of the G2GPs
 - Guides produced and how they've evolved
- Guides to Good Practice: What's the Point?
 - Purpose of the Guides and how they fit in with ADS
- Future Development of the Guides
 - Current work and future plans for the Guides

A Brief History of the G2GPs

Initial stage of development (hard copy guides):

1998 GIS: A Guide to Good Practice

1998 Archiving Aerial Photography and Remote Sensing Data

1999 Digital Archives from Excavation and Fieldwork (+ Rev. 2nd Ed.)

2001 Geophysical Survey Data in Archaeology

2002 CAD

2002 Creating and Using Virtual Reality: a Guide for the Arts and Humanities

- Hard copy and online, covered similar core elements.

A Brief History of the G2GPs

Phase of Project-based development:

2005-6 The Big Data project:


- English Heritage funded project to explore the preservation, dissemination, and reuse potential of 'Big Data' datasets (largely from remote sensing).
- Used three case studies to examine the storage, documentation and dissemination of large datasets...

A Brief History of the G2GPs

Phase of Project-based development:

2005-6 The Big Data project:

- Wessex Archaeology *Wrecks on the Seabed* (mag., sub-bottom, sidescan, multibeam)
- Durham University *Breaking Through Rock Art* (laser scan)
- English Heritage *Where Rivers Meet* (lidar)
- Project produced a final report and a set of recommendations for future research – all available online.




A Brief History of the G2GPs

More project-based development...:

2006-9 Virtual Exploration of Underwater Sites (VENUS) (with INRAP):

- Aimed to develop methodologies and technological tools for the virtual exploration of underwater sites (using UAVs).
- ADS deliverables (again, online):
 - Exemplar archive (images, multibeam & sidescan, vrml)
 - A **VENUS Guide** for data preservation and documentation



A Brief History of the G2GPs

Digital Antiquity project to revise and expand the Guides

2009-11 Revised Guides to Good Practice

- Carried out in support of **Digital Antiquity** working with teams in the US at the Uni. of Arkansas and Arizona State University.
- Develop the basis of workflows for Digital Antiquity's **tDAR** repository and the ADS.
- Opportunity to **update** existing ADS Guides but also to work with US project partners to **expand** scope.
- **Wiki-based platform** allowed a collaborative approach and created the framework for ongoing expansion, maintenance and revision.

A Brief History of the G2GPs

The Scope of the Revised Guides:

Aerial Survey
Geophysics
GIS
CAD



**Revised and
Updated
Old Guides**

Excavation & Fieldwork

Retired / 'recycled'

Marine Remote Sensing
Laser Scanning
Photogrammetry



New Guides

A Brief History of the G2GPs

Scope of the New Guides

Archival strategies
Selection and Retention
Preservation Intervention Points
'Big Data'
Creating Datasets
Copyright

**Create
Integrated
Archive &
Project
Level
Sections**

Documents and Texts
Databases and Spreadsheets
Raster and Vector Images
Digital Video and Digital Audio

**New
'Common
Components'**

A Brief History of the G2GPs

Further development through European Projects:

2012: ACE Project Case Studies

- **Archaeology in Contemporary Europe** project funded a number of bursaries during 2012
- Two-week placements at ADS
- Case studies based on datasets brought with the bursary holder.
- Apply ADS procedures and document the processes.
- INRAP (France) and Aristotle Uni. Of Thessaloniki (Greece) produced detailed case studies.

A Brief History of the G2GPs

Current development:

2013-17: ARIADNE project

- Currently underway and due to complete in January 2017.
- Initial phase allowed assessment of 14 European partner's guidelines and procedures.
- Assessment phase developed a plan for new guides and case studies.
 - Dendrochronology (DANS) - TRiDaS
 - RTI / PTM (DAI) – CHI
 - 3D Models
 - Thermoluminescence (ATHENA) – currently in review

Purpose

Guides to Good Practice: What's the Point?



- To ensure that digital data is successfully managed and archived in a digital format...
- ...via guidance on data creation, documentation, storage, and metadata.
- Guides are aimed at a wide audience (i.e. both depositors and data creators)
- Follow established Digital Preservation principles

Guides to Good Practice: What's the Point?



The Guides...

- **Do not** cover ADS repository procedures (ADS Data Procedures)
- **Do not** deal specifically with how to deposit with ADS (Guidelines for Depositors)
- ...but they are compatible with these.

Guides to Good Practice: What's the Point?



Essentially the Guides are...

- **Guidelines**
- They have been produced in various ways, through specific projects or as the result of specific needs or work undertaken.
- They provide a basis from which repository or project specific specifications can be drawn (either wholly or in part).

Purpose

Guides to Good Practice: What's the Point?



But, again, what's the point?

From an **ADS perspective** they enable:

- data to be successfully managed and archived. Archaeology as the “unrepeatable experiment.”
- data to be understood, not just by those who created it, for as long as the data is available (ideally, in perpetuity!)
- ...and, ultimately, to enable data to be reused.

SECURE DATA

DOCUMENT DATA

DISSEMINATE DATA

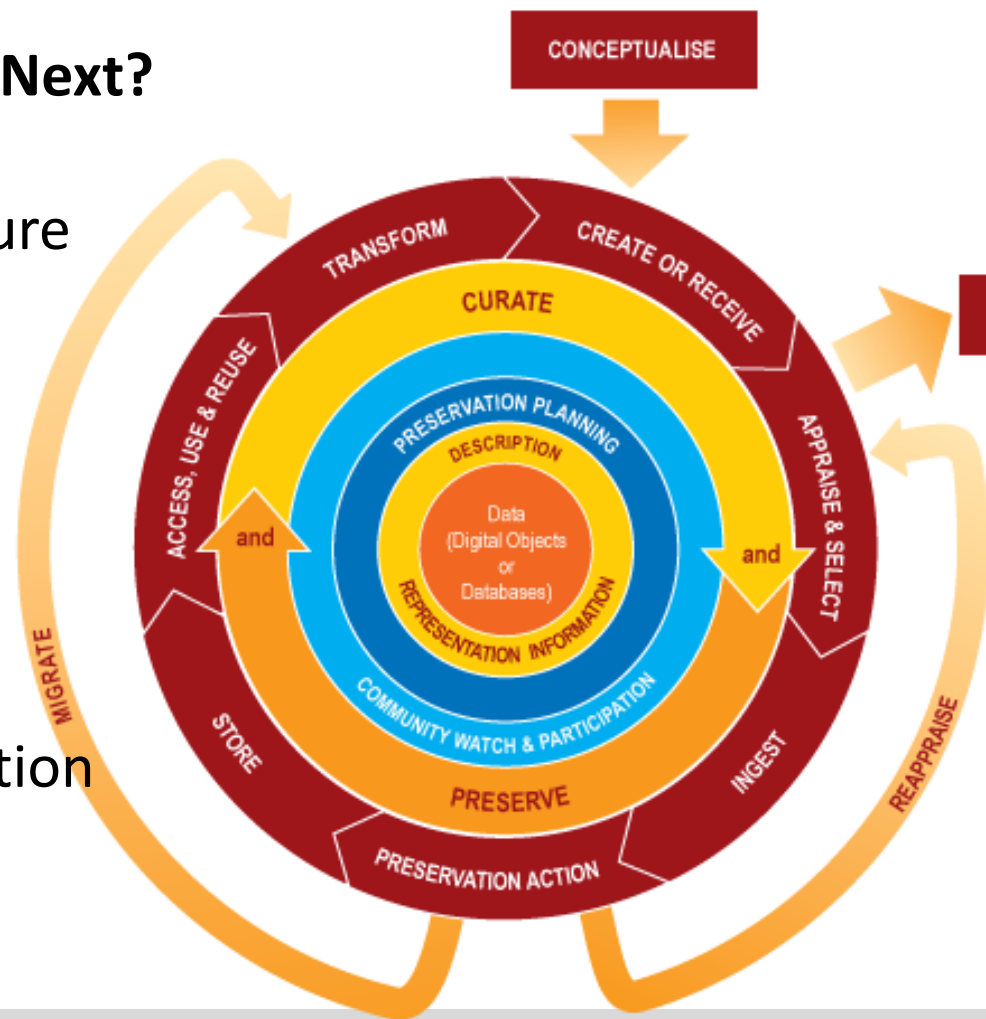
Guides to Good Practice: Where Next?

Guides Development: Wider Picture

- Actively follow the :

DCC Curation Lifecycle Model

- Preservation Planning
- Community Watch & Participation
- ...feed back into ADS policy throughout day-to-day activities.



Guides to Good Practice: Where Next?

Development of the Guides...an ongoing process.

- The **ADS Five Year Plan 2016-21** states:
“Maintain and update the Guides to Good Practice, working with external partners in the UK and overseas to ensure currency and relevance.”