

Ariadne



**BETA** Browse the Ariadne Catalog  
Where, What, When





**About Ariadne** [Read More](#)


ARIADNE brings together and integrates existing archaeological research data infrastructures so that researchers can use the various distributed datasets and new and powerful technologies as an integral component of the archaeological research methodology. There is now a large availability of archaeological digital datasets that, together, span different periods, domains and regions; more are continuously created as a result of the increasing use of IT. These are the accumulated outcome of

- Latest News** [See All](#)
- Nov 14 2016 **Study: Towards a Web of Archaeological Linked Open Data**
  - Nov 9 2016 **CIPA award - best MSc and PhD thesis**
  - Nov 8 2016 **3D-ARCH 2017: call for abstracts**


- Events** [See All](#)
- Mar 13 2017 **ISI2017**

**Tweets** by @Ariadne\_Network
















 Ariadne\_Network Retweeted 

 **Antiquity**  
@AntiquityJ

**FREE TO ACCESS**  
A new #AngloSaxon 'royal settlement' at Rendlesham, Suffolk? Scull et al present new geophys & excs  
[doi.org/10.15184/aqy.2...](https://doi.org/10.15184/aqy.2...)



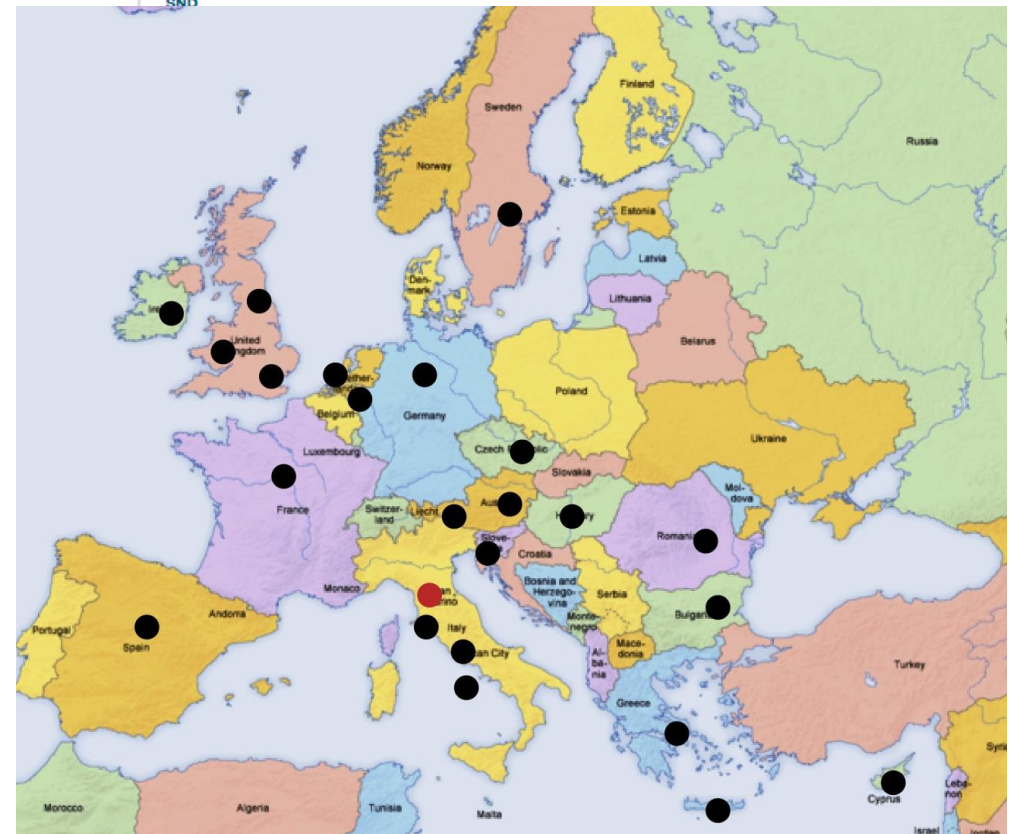
## Project consortium

 <p><b>PIN</b> Scri - Polo Universitario "Città di Prato" - Coordinator</p> <p>Italy</p>	 <p><b>Archaeology Data Service</b> - Deputy Coordinator</p> <p>UK</p>	 <p><b>Data Archiving and Networked Services</b></p> <p>Netherlands</p>
 <p><b>Deutsches Archäologisches Institute – German Archaeological Institute</b></p> <p>Germany</p>	 <p><b>MDR Partners</b></p> <p>UK</p>	 <p><b>Athena Research Centre</b></p> <p>Greece</p>
 <p><b>Consiglio Nazionale delle Ricerche</b></p> <p>Italy</p>	 <p><b>Salzburg Research Forschungsgesellschaft m.b.H.</b></p> <p>Austria</p>	 <p><b>The Discovery Programme LBG</b></p> <p>Ireland</p>
 <p><b>Swedish National Data Service</b></p> <p>Sweden</p>	 <p><b>Consejo Superior de Investigaciones Científicas, Instituto de Ciencias del Patrimonio</b></p> <p>Spain</p>	 <p><b>Znanstvenoraziskovalni Center Slovenske Akademije Znanosti In Umetnosti</b></p> <p>Slovenia</p>
 <p><b>University of Glamorgan</b></p> <p>UK</p>	 <p><b>Hungarian National Museum/National Heritage Protection Centre</b></p> <p>Hungary</p>	 <p><b>The Cyprus Institute Limited</b></p> <p>Cyprus</p>

## Introduction

### Consortium

- PIN - Coordinator**
- ADS - Deputy Coordinator**
- KNAW-DANS**
- DAI**
- MDR**
- Athena-RC**
- CNR**
- SRFG**
- Discovery**
- SND**







# ARIADNE

All fields ▾

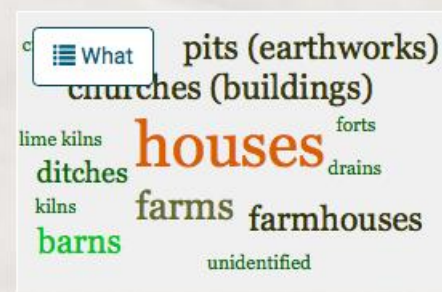
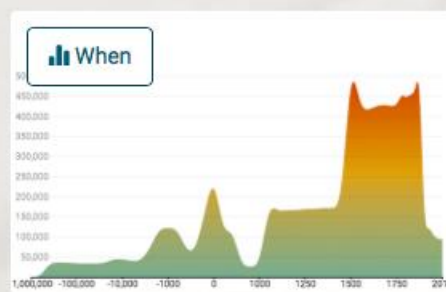
Search for resources in the Ariadne catalog ...



## Welcome

ARIADNE brings together and integrates existing archaeological research data infrastructures so that researchers can use the various distributed datasets and new and powerful technologies as an integral component of the archaeological research methodology.

## Browse the Catalog





# Services

Search among ARIADNE services

## Web Services

ARIADNE visual media service  
Create your online showcase for 3D models, images and RTI.

The ARIADNE Visual Media Service provides easy publication and presentation on the web of complex visual media assets. It is an automatic service that allows to upload visual media files on an ARIADNE server and to transform them into an efficient web format, making them ready for web-based visualization.

**3D models**  
3D representations produced with 3D scanners or photogrammetry are extremely high-resolution and hard to visualize at interactive rate. This service produces a web page that supports interactive visualizations of your data, after converting it into an efficient multiresolution encoding.

**RTI images**  
Interchangeable images called Reflectance Transformation Images, RTI, or Polynomial Texture Maps, PTM, are becoming an increasingly used media. This service offers a content gap, giving support for easy publication on the web and interactive visualization of RTI images.

**High-resolution images**  
High-resolution images are a commonly resource in archaeology. Unfortunately, they are most often downloaded and published on the web by using low-resolution versions (a large 4096x4096 images is 122KB in uncompressed format and around 10KB when lossy compressed).

February 2016, new release!  
We added new functionalities, check the help pages for details.

- 3D model compression
- more images

### Visual Media Service

The ARIADNE Visual Media Service provides easy publication and presentation on the web of complex visual media assets. It is an automatic service that allows to upload visual media files on an ARIADNE server and to transform them into an efficient web format, making them ready for web-based visualization.

<http://visual.ariadne-infrastructure.eu>

Landscape Services for ARIADNE are a set of responsive web services that include large terrain dataset generation, 3D landscape composing and 3D model processing, leveraging on powerful open-source frameworks and toolkits such as GDAL, OSGjs, OpenSceneGraph and ownCloud. Here a few examples of 3D datasets produced by the services:

**Cloud Service**  
This is the main service to access, manage and eventually share your online data. This includes ODB, point data, Geo-images, 3D models, etc.

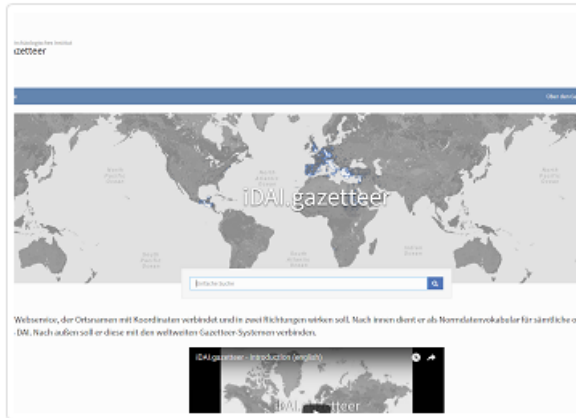
**3D Terrain Service**  
You can use this service to process ODB, geo-images and shapefiles to produce large 3D terrain Datasets optimized for real-time visualization and web streaming.

**Terrain Gallery**  
View, download or delete your generated 3D Terrain datasets. You can also interactively explore a 3D dataset online and present it in your web site, through desktop browsers, smartphones or tablets.

### Landscape Factory

Landscape Services for ARIADNE are a set of responsive web services that include large terrain dataset generation, 3D landscape composing and 3D model processing, leveraging powerful open-source frameworks and toolkits such as GDAL, OSGjs, OpenSceneGraph and ownCloud. The main components include: the cloud service, the terrain generation service, the terrain gallery and the front-end web component for interactive visualization.

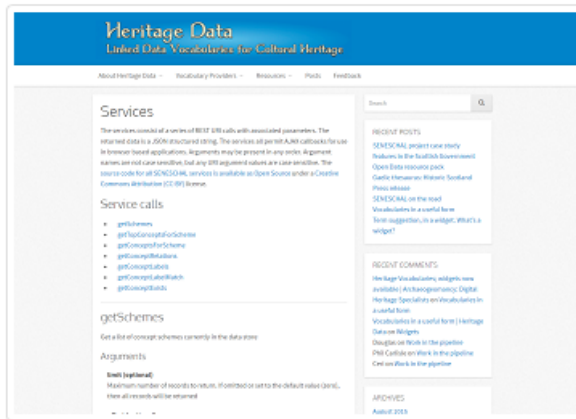
<http://landscape.ariadne-infrastructure.eu>



### iDAI.gazetteer

The German Archaeological Institute together with the Cologne Digital Archaeology Laboratory is developing the iDAI.gazetteer - a web service connecting toponyms with coordinates. It was initially built as an authority file/controlled vocabulary for any geo-related information in information systems of the DAI. Furthermore it is meant to link these data with other worldwide gazetteer-systems.

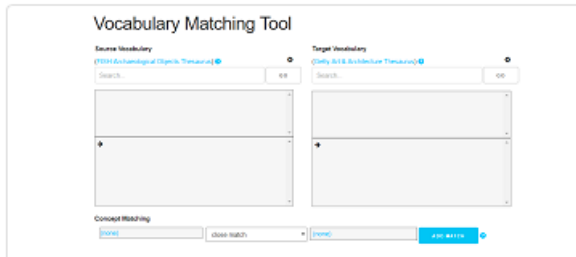
<http://gazetteer.dainst.org/>



### Heritage Data: Linked Data Vocabularies for Cultural Heritage

National cultural heritage thesauri and vocabularies have acted as standards for use by both national organizations and local authority Historic Environment Records but until now have lacked the persistent Linked Open Data (LOD) URIs that would allow them to act as vocabulary hubs for the Web of Data. The AHRC funded SENESCHAL project aims to make such vocabularies available online as Semantic Web resources. SENESCHAL will start with major vocabularies as exemplars and project partners will continue to make other vocabularies available. Other organizations are welcome to make use of the data and services which will be open licensed.

<http://www.heritagedata.org/blog/services>



### Heritage Data: Vocabulary matching tool

The Vocabulary Matching Tool was developed for aligning Linked Data vocabulary terms with Getty Art & Architecture Thesaurus concepts. The source code for the Vocabulary Matching Tool is also available for local download and installation <https://github.com/cbinding/VocabularyMatchingTool> - in which case it might then be classed as "stand alone services" (tools to be downloaded and installed on one's machine).



## Ariadne project and the registry

ARIADNE brings together and integrates existing archaeological research data infrastructures so that researchers can use the various distributed datasets and new and powerful technologies as an integral component of the archaeological research methodology. There is now a large availability of archaeological digital datasets that all together span different periods, domains and regions; more are continuously created as a result of the increasing use of IT. They are the accumulated outcome of the research of individuals, teams and institutions, but form a vast and fragmented corpus and their potential has been constrained by difficult access and non-homogenous perspectives.

## Ariadne Metadata Registry

The ARIADNE metadata registry will survey currently used data standards and metadata schemas, and will compile a registry of those in use in different fields/regions of archaeological research, including important related domains of research, together with any available bilateral mapping.

Through this portal, data gathered in the Ariadne registry will become searchable and useful to other researchers

## Ariadne Dataset Catalogue Model (ACDM)

ACDM is an extension of the [Data Catalog Vocabulary \(DCAT\)](#), a quasi-recommendation of the W3C Consortium that "is well-suited to representing government data catalogues such as Data.gov and data.gov.uk." The reason for adopting the DCAT Vocabulary (apart from re-use) is that DCAT is proposed as a tool for publishing datasets as Open Data. Its adoption places therefore ARIADNE in an ideal position for publishing datasets as Open Data as well. To this end, ARIADNE will be following the recommendations made in the "DCAT Application Profile for data portals in Europe" concerning the use of the terms of the DCAT ontology. These recommendations establish which attributes or classes are mandatory; for the moment, we will not strictly adhere to these recommendations because we are using DCAT for internal purposes. ACDM makes usage of the following namespaces:

- dcat: <http://www.w3.org/ns/dcat#>
- dct: <http://purl.org/dc/terms/>
- dctype: <http://purl.org/dc/dcmitype/>
- foaf: <http://xmlns.com/foaf/0.1/>
- rdf: <http://www.w3.org/1999/02/22-rdf-syntax-ns#>
- rdfs: <http://www.w3.org/2000/01/rdf-schema#>
- skos: <http://www.w3.org/2004/02/skos/core#>
- xsd: <http://www.w3.org/2001/XMLSchema#>

### Class structure of the model



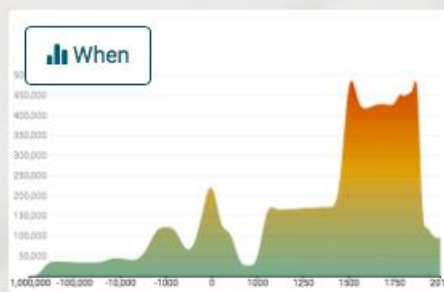
# ARIADNE

All fields ▾ Search for resources in the Ariadne catalog ... 🔍

## Welcome

ARIADNE brings together and integrates existing archaeological research data infrastructures so that researchers can use the various distributed datasets and new and powerful technologies as an integral component of the archaeological research methodology.

## Browse the Catalog





# ARIADNE

All fields ▾

Search for resources in the Ariadne catalog ...



All fields

Subject

Identifier

Time period

Place

Title

Original subject

## Welcome

ARIADNE brings together distributed datasets

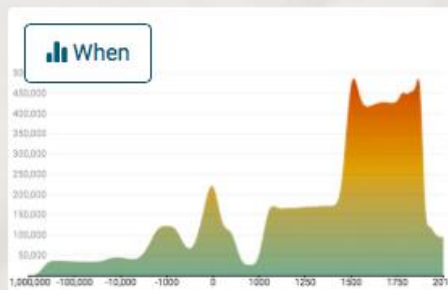
connecting archaeological research data infrastructures so that researchers can use the various technologies as an integral component of the archaeological research methodology.

## Browse the Catalog

Where



When



What





# ARIADNE

All fields ▾

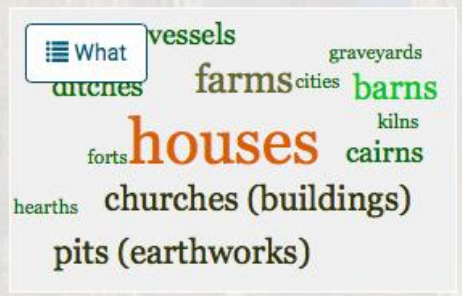
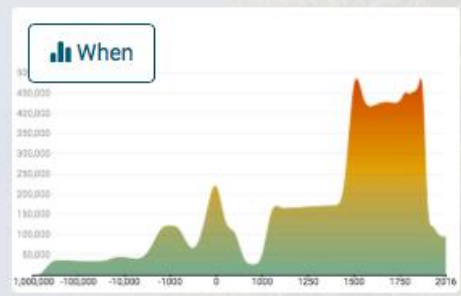
- brochs** / brochs / broch ⓘ
- penannular brooches** / penannular brooches / brooches, penannular / penannular brooch ⓘ
- Italian Bronze Age periods** / Italian Bronze Age periods / Italian Bronze Age period/ ... ⓘ
- Late Bronze Age** / Late Bronze Age / Bronze Age, Late ⓘ
- bronze** / bronze / copper-tin alloy ⓘ
- European Bronze Age** / European Bronze Age ⓘ
- broilers** / broilers / broiler / asador ⓘ

## Welcome

ARIADNE brings together and integrates distributed datasets and new and

various

## Browse the Catalog





Total results: 1,330

Current search

Subject: brochs

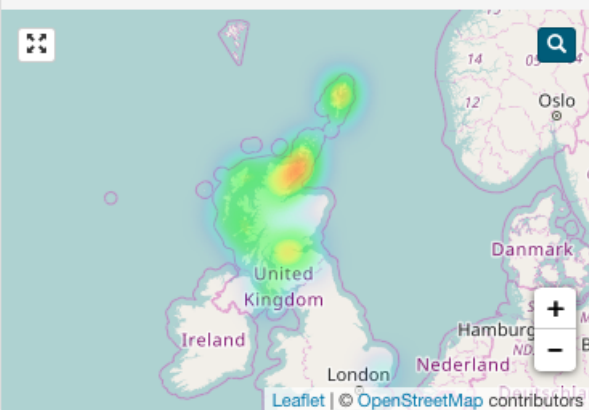


\*

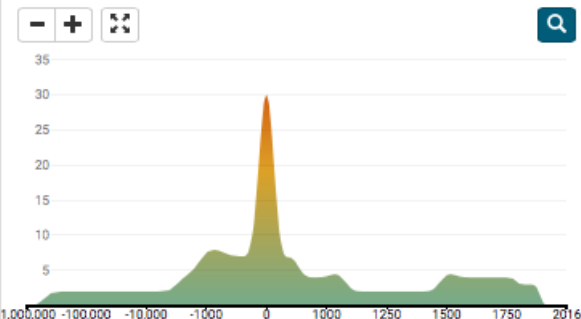


Filters

Where



When



HATSTON



Type: Sites and monuments databases or inventories Publisher: Archaeology Data Service

Possible instance of: BROCH



SKYE, DUN BORVE



Type: Sites and monuments databases or inventories Publisher: Archaeology Data Service

Possible instance of: BROCH



SOUTH RONALDSAY, WEEMS CASTLE



Type: Sites and monuments databases or inventories Publisher: Archaeology Data Service

Alternative Name(s): CASTLE TAING Possible instance of: BROCH



STAIR HAVEN



Type: Sites and monuments databases or inventories Publisher: Archaeology Data Service

Alternative Name(s): STAIRHAVEN; CROWS NEITH; BROKEN CASTLE; LUCE BAY Possible instance of: BROCH



SCARFSKERRY



Type: Sites and monuments databases or inventories Publisher: Archaeology Data Service

Alternative Name(s): DUN 021



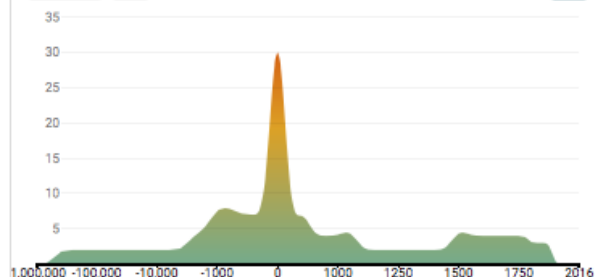
NORTH ROE



Type: Sites and monuments databases or inventories Publisher: Archaeology Data Service

Possible instance of: BROCH

When



### Resource type

Sites and monuments databases or inventories **1,329**

Fieldwork archives **1**

> Subject

> Contributor

> Publisher

> Dating

> Original Subject



#### SCARFSKERRY

Type: **Sites and monuments databases or inventories** Publisher: **Archaeology Data Service**

Alternative Name(s): DUN 021



#### NORTH ROE

Type: **Sites and monuments databases or inventories** Publisher: **Archaeology Data Service**

Possible instance of: BROCH



#### GRIMESTON, ST MARYS KIRK

Type: **Sites and monuments databases or inventories** Publisher: **Archaeology Data Service**

Alternative Name(s): BIGGINGSPossible instance of: BROCH



#### TULLOCH OF STEMSTER

Type: **Sites and monuments databases or inventories** Publisher: **Archaeology Data Service**



#### ACHIGREMACH

Type: **Sites and monuments databases or inventories** Publisher: **Archaeology Data Service**

Alternative Name(s): KNOCKGLASS 2Possible instance of: BROCH



#### CARN MOR

Type: **Sites and monuments databases or inventories** Publisher: **Archaeology Data Service**

Possible instance of: BROCH







← Back to search results

# Scalloway: A Broch, Late Iron Age Settlement and Medieval Cemetery



Access resource on the web

The Scalloway archive consists of stratigraphic reports and lists, finds catalogues and additional specialist reports resulting from excavations undertaken between 1989 and 1990 on a ridge overlooking Scalloway, on the island of Shetland. The excavations revealed evidence of occupation between the 1st century BC and the medieval period.

metal-working brochs cemeteries cremations residential structures residential structures

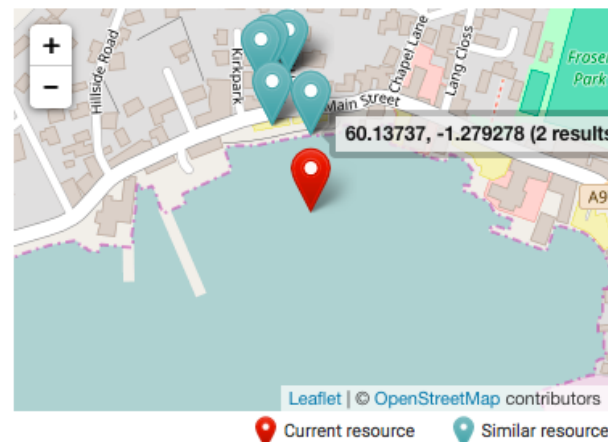
Bronze Age Early Medieval Late Iron Age Medieval

World, Europe, United Kingdom, Scotland, Shetland, Mainland Island, Scalloway

## Metadata

<b>ARIADNE ID</b>	19138170
<b>Original ID</b>	314
<b>Language</b>	English
<b>Resource type</b>	Fieldwork archives
<b>Subject</b>	metal-working brochs cemeteries cremations residential structures residential structures
<b>Original Subject</b>	Archaeology BROCH CEMETERY CREMATION BURIAL DOMESTIC EXCAVATION METAL WORKING DEBRIS

## Geographically similar



## Thematically similar

- The Roman Cemetery at Brougham, Cumbria: Excavations 1966-67
- Cloth and Clothing in Early Anglo-Saxon England, AD 450-700
- Gwithian, Cornwall: Excavations 1949-1969
- The Stansted Framework Project
- The eastern cemetery of Roman London: excavations 1983-1990
- Excavations at the Viking Barrow Cemetery at Heath Wood, Ingleby, Derbyshire, 1998-2000
- Howick Project

## Scalloway: A Broch, Late Iron Age Settlement and Medieval Cemetery

Niall Sharples, 2002

[Introduction](#)

[Overview](#)

[Downloads](#)

[Metadata](#)

[Usage Statistics](#)

Data copyright © Dr Niall Sharples  
unless otherwise stated



### Primary contact

Dr Niall Sharples  
School of History and Archaeology  
(Archaeology Section)  
Cardiff University  
PO Box 909  
Cardiff  
CF1 3XU  
Wales  
Tel: 01222 874929

[Send e-mail enquiry](#)

### Downloads

- [HTML files](#)
- [Delimited text files](#)

Click on the links to download or view components of the archive. Special software may be required in order to access some of the available data.

#### HTML files

Stratigraphic reports and lists		
Structures report <i>N Sharples</i>	<a href="#">HTML</a>	114Kb
Context list	<a href="#">HTML</a>	124Kb
Find block concordance list	<a href="#">HTML</a>	157Kb
Finds Catalogues		
Pottery <i>A MacSween</i>	<a href="#">HTML</a>	151Kb
Metalwork <i>E Campbell</i>	<a href="#">HTML</a>	37Kb
Iron Working <i>C Salter</i>	<a href="#">HTML</a>	33Kb
Steatite <i>P M Sharman</i>	<a href="#">HTML</a>	11Kb
Course stone <i>A Clarke</i>	<a href="#">HTML</a>	59Kb
Pumice <i>A Clarke</i>	<a href="#">HTML</a>	29Kb
Playing pieces <i>G Wilson</i>	<a href="#">HTML</a>	7Kb
Worked bone and antler <i>A Smith</i>	<a href="#">HTML</a>	36Kb
Glass <i>B A Ford</i>	<a href="#">HTML</a>	3Kb
Medieval pottery <i>C Murray</i>	<a href="#">HTML</a>	5Kb
	<a href="#">HTML</a>	13Kb



## brochs

### Connected resources

[Search connected resources](#) **1330**

**Getty AAT ID** 300004863

**Note** Circular stone towers having a double wall, found in Scotland and neighboring islands.

**URI** <http://vocab.getty.edu/aat/300004863>

**Broader** defensive towers

### Terms

**English** [brochs](#) [broch](#)

**Spanish** [brochs](#) [broch](#)

**Dutch** [brochs](#) [broch](#)

### Provider mapping

#### BROCH

**Match URI** <http://www.w3.org/2004/02/skos/core#exactMatch>

**Source URI** [http://purl.org/heritagedata/schemes/eh\\_tmt2/concepts/143003](http://purl.org/heritagedata/schemes/eh_tmt2/concepts/143003)








## defensive towers

**Getty AAT ID** 300004862

**Note** Towers used specifically for defense purposes.

**URI** <http://vocab.getty.edu/aat/300004862>

**Broader**  military towers

**Narrower**  brochs  nuraghi

### Terms

**English** [defensive towers](#) [defensive tower](#) [towers, defensive](#)

**Spanish** [torres defensivas](#)

**Dutch** [verdedigingstorens](#) [verdedigingstoren](#)

### Provider mapping

#### ANGLE TOWER

**Match URI** <http://www.w3.org/2004/02/skos/core#broadMatch>

**Source URI** [http://purl.org/heritagedata/schemes/eh\\_tmt2/concepts/68812](http://purl.org/heritagedata/schemes/eh_tmt2/concepts/68812)

### Connected resources

 Search connected resources **188**





Total results: 1,557

### Current search

Subject: defensive towers

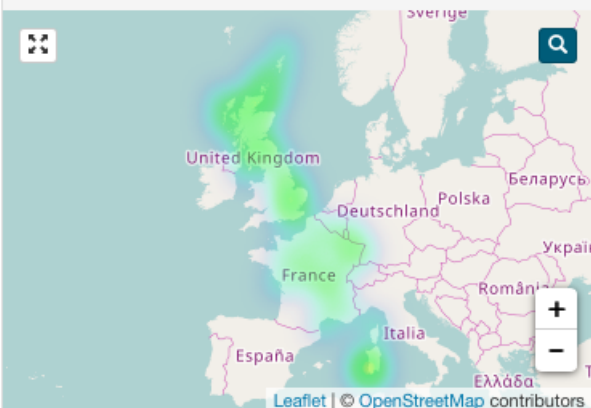


Search for resources...

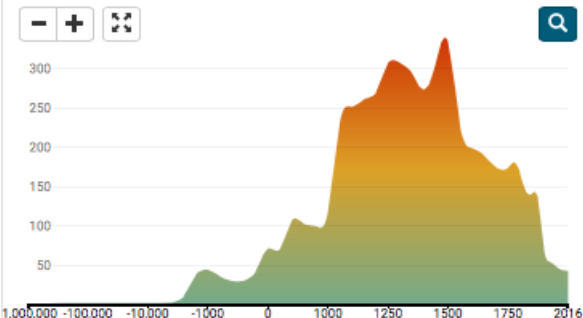


### Filters

#### Where



#### When



#### Santa Vittoria 2007



Type: Event/Intervention resources Publisher: International Association for Classical Archaeology

Fasti record for interventions in the year 2007 at Santa Vittoria



#### Su Mulinu 2005



Type: Event/Intervention resources Publisher: International Association for Classical Archaeology

Fasti record for interventions in the year 2005 at Su Mulinu



#### Serucci 2008



Type: Event/Intervention resources Publisher: International Association for Classical Archaeology

Fasti record for interventions in the year 2008 at Serucci



#### Cuccuru Nuraxi 2006



Type: Event/Intervention resources Publisher: International Association for Classical Archaeology

Fasti record for interventions in the year 2006 at Cuccuru Nuraxi



#### Su Mulinu 2013



Type: Event/Intervention resources Publisher: International Association for Classical Archaeology

Fasti record for interventions in the year 2013 at Su Mulinu



#### San Giovanni 2007



Type: Event/Intervention resources Publisher: International Association for Classical Archaeology

Fasti record for interventions in the year 2007 at San Giovanni



← Back to search results

# Santa Vittoria 2007



Access resource on the web

Fasti record for interventions in the year 2007 at Santa Vittoria

nuraghi

## Metadata

<b>ARIADNE ID</b>	23558410
<b>Original ID</b>	fasti.sea_cd.AIAC_4747
<b>Language</b>	English
<b>Resource type</b>	Event/intervention resources
<b>Subject</b>	nuraghi
<b>Original Subject</b>	Nuraghe
<b>Dating</b>	-1400 – 1500
<b>Place</b>	[9.304361, 39.760582]
<b>Type</b>	Collection
<b>Publisher</b>	International Association for Classical Archaeology [Organization]
<b>Issued</b>	2006-09-07
<b>Modified</b>	2013-05-26

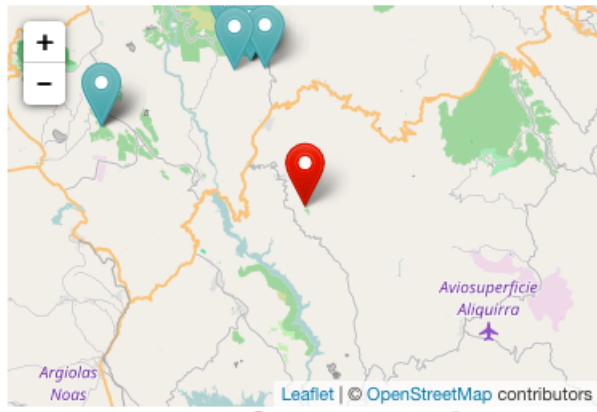
## Responsible persons and organisations

<b>Owner</b>	International Association for Classical Archaeology [Organization]
<b>Scientific responsible</b>	Lisa Fentress [Person]
<b>Technical responsible</b>	L-P Archaeology [Organization]
<b>Getty AAT Subjects</b>	defensive towers en nuraghi nl nu la chi zh-latn-wadegile nuraghes sc

## Resource is part of

FASTI

## Geographically similar



## Thematically similar

- Siliqua 2001
- Nuraghe Mannu 2006
- SURachi 2013
- Ola 1990
- Nuraghe Sa Conca e Sa Cresia 2009
- Dore 1991



# Excavation FASTIONLINE



| [HOME](#) | [ABOUT](#) | [VOLUNTEER](#) | [RECORDS GUIDELINES](#) | [SEARCH](#) | [FOLD&R](#)



| [ADVANCED SEARCH](#)



## Santa Vittoria 2007 Bibliography

### Summary (English)

The enclosure of Santa Vittoria di Esterzili has long been cited as a prime example of this type of monument, whose chronological-cultural attribution oscillates between the "Monte Claro" and the Nuragic period.

New excavations inside the Santa Vittoria enclosure have provided important information regarding the understanding of questions linked to this category of monument and have revealed a structure that is very different from that known in archaeological publications.

The Santa Vittoria enclosure wall stands on the northern end of the hill of the same name, abutting a rocky outcrop that was partially cut to fit the wall facings and was used as a source of building material. The structure is roughly oval in plan (N-S axis 42 m, E-W axis 26 m), and originally had two entrances (east and west) on the same axis.

The enclosure wall was circa 2 m wide with a double facing. A bench ran around its base (completely excavated on the west side) made up of a series of large slabs of different lengths and resting on an irregular mass of material, to a height of 0.35 m above floor level and a width of 0.30 m.

The floor surface, of beaten kaolin clay, rested on a loose foundation of irregular stones used to level the bedrock below. A circular hut (overall diameter 9 m) was built on top of this loose foundation. This was partially demolished in later occupation phases, in particular during the construction of the church of Santa Vittoria, which exploited the walls of the nuragic building.

The nuragic hut is mainly preserved on the north side, where the four courses of the perimeter wall are still standing, the paved floor is intact, and five blocks survive from a bench that must have originally run all round the interior.

The structure's plan falls within the category of circular buildings with perimeter bench interpreted as being political and cult meeting places.

The dating of the Esterzili monument is based on a patch of deposit (US 22) that had remained undisturbed despite the radical transformations that took place in the various occupation phases. The context was recorded outside the hut, on the east side of the old church and close to the suggested entrance to the circular building. The materials dated to the

**Site Name** Santa Vittoria

**Location** Esterzili

**Country** Italy

**Region** Sardinia

**County/Province**

Provincia di Cagliari

**District/Comune** Esterzili

**Tools**





# ARIADNE

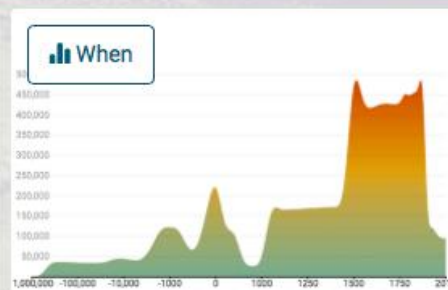
All fields ▾ Search for resources in the Ariadne catalog ...



## Welcome

ARIADNE brings together and integrates existing archaeological research data infrastructures so that researchers can use the various distributed datasets and new and powerful technologies as an integral component of the archaeological research methodology.

## Browse the Catalog







Start a new search...



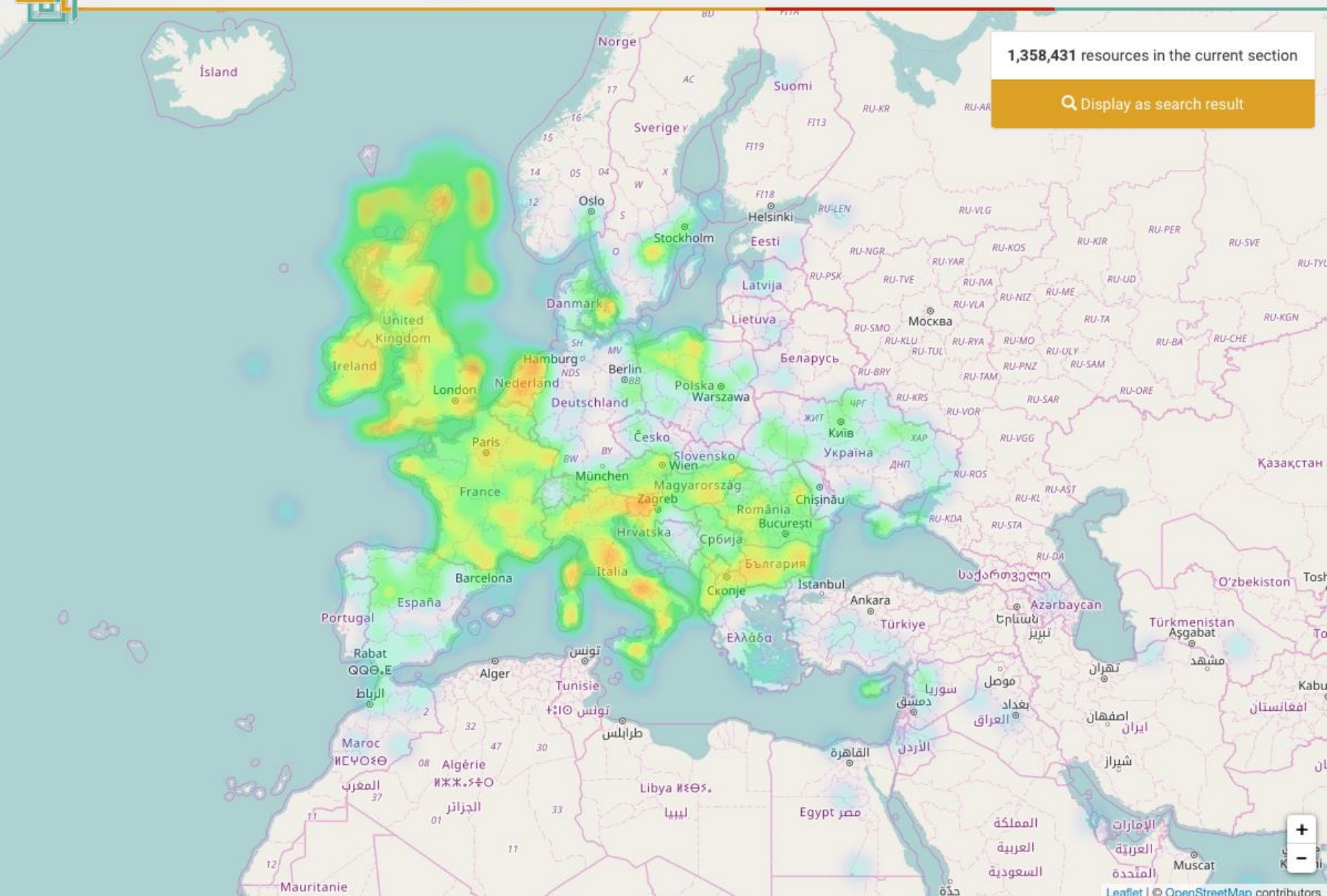
Catalog

Services

About

1,358,431 resources in the current section

Display as search result








Start a new search... 


 Catalog

 Services

 About



11,005 resources in the current section

 Display as search result





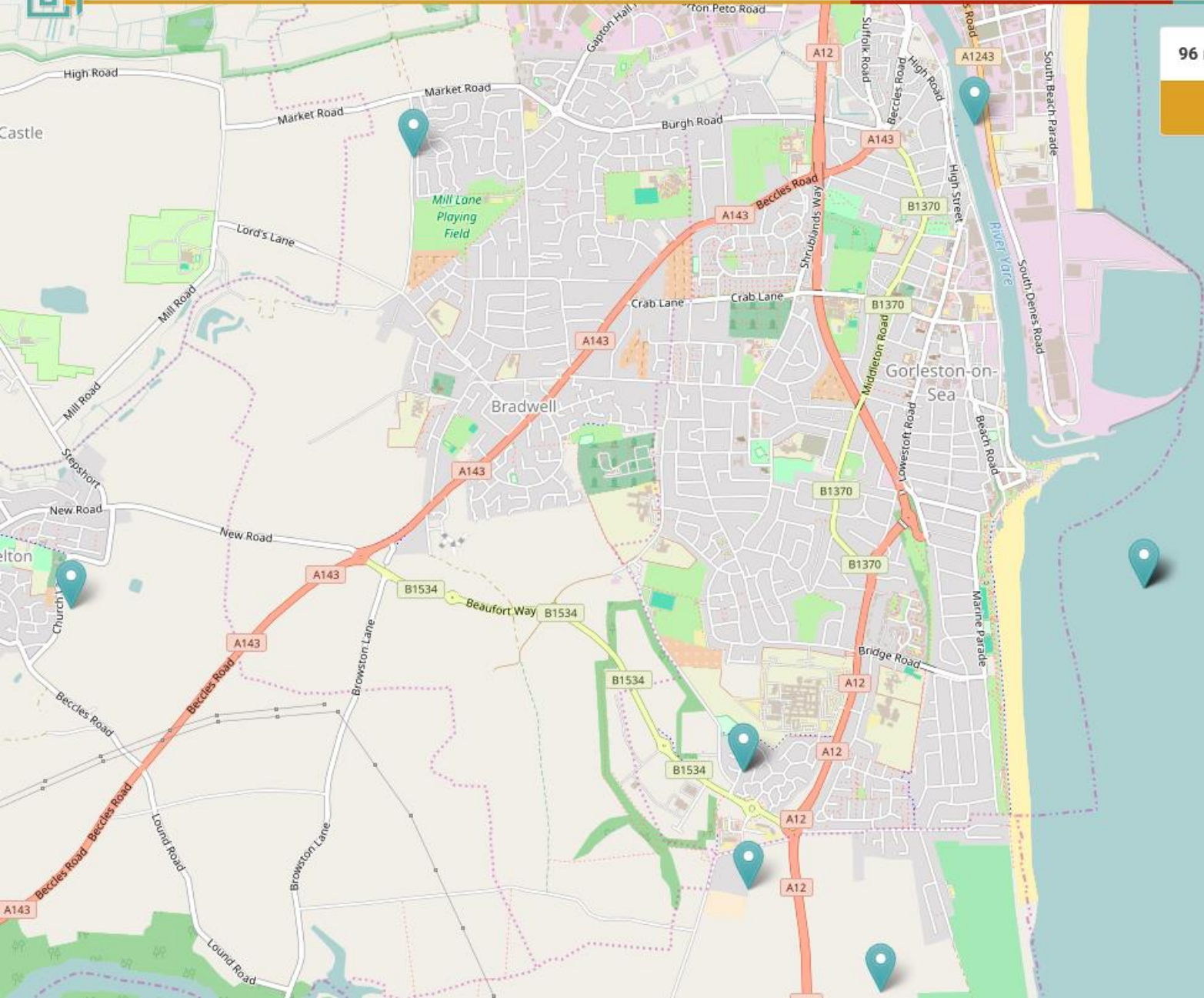


Start a new search...

Catalog

Services

About



96 resources in the current section

Display as search result





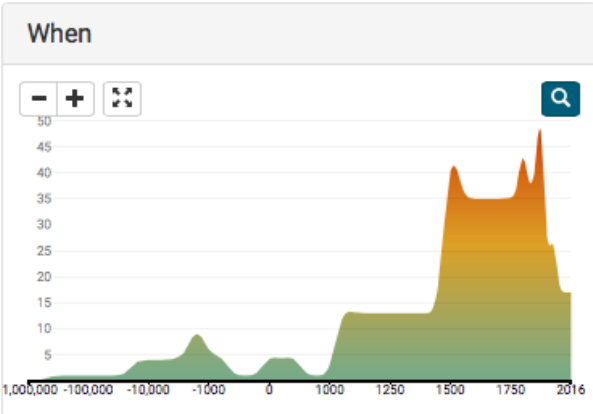
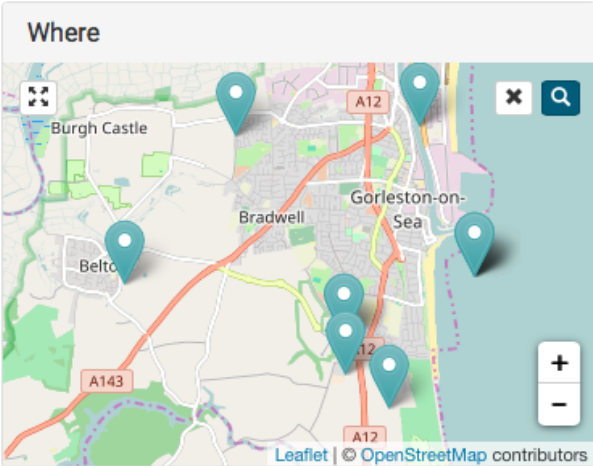
Total results: 96

Order By Score

### Current search

\*

### Filters



Resource type



#### SPIGOT MORTAR EMPLACEMENT

Type: Sites and monuments databases or inventories Publisher: Archaeology Data Service

See Defence of Britain database entry



#### WILLIAM

Type: Sites and monuments databases or inventories Publisher: Archaeology Data Service

ENGLISH CRAFT, 1830



#### An Archaeological Evaluation at Breydon Middle School, Belton

Type: Sites and monuments databases or inventories Publisher: Archaeology Data Service

An Archaeological Evaluation at Breydon Middle School, Belton



#### WOOD FARM, GORLESTON

Type: Sites and monuments databases or inventories Publisher: Archaeology Data Service



#### No title

Type: Sites and monuments databases or inventories Publisher: Archaeology Data Service

1812 wreck of English yawl which grounded and capsized to founder near Gorleston Pier, on her return from piloting a vessel out of Gorleston; a wooden sailing vessel.



#### WOOD FARM, SOUTH GORLESTON

Type: Sites and monuments databases or inventories Publisher: Archaeology Data Service

Two-stage evaluation followed initial assessment (Event 1211907) & geophysical survey (Event 1211908) recorded prehistoric features of Late Neolithic/Early Bronze Age date. See Event 1336488 for subsequent



Start a new search...



Catalog

Services

About

← Back to search results

# WILLIAM



Access resource on the web

ENGLISH CRAFT, 1830

watercraft

## Metadata

<b>ARIADNE ID</b>	14489126
<b>Original ID</b>	1223313
<b>Language</b>	English
<b>Resource type</b>	Sites and monuments databases or inventories
<b>Subject</b>	watercraft
<b>Original Subject</b>	CRAFT WRECK
<b>Dating</b>	1540 – 1901 1830
<b>Place</b>	ENGLAND [1.741674, 52.566467]
<b>Type</b>	Dataset
<b>Publisher</b>	Archaeology Data Service [Organization]
<b>Issued</b>	2004-09-15
<b>Modified</b>	2004-09-15

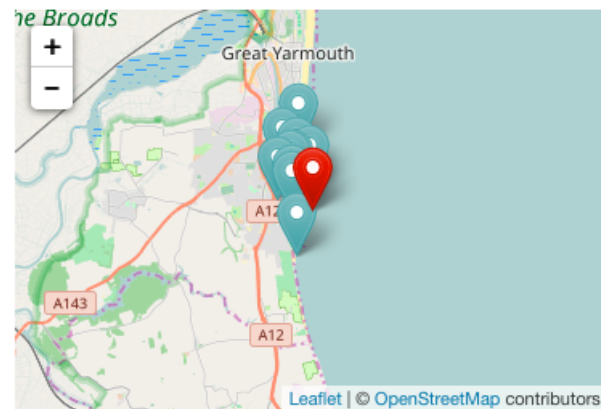
## Responsible persons and organisations

<b>Contributor</b>	Historic England [Organization]
<b>Getty AAT Subjects</b>	vehicles en chuán bó zh-latn-pinyin-x-hanyu vaartuigen nl embarcaciones es ch'uan do zh-latn-wade-gile

Resource is part of

ArchSearch: ADS catalogue

Geographically similar



Leaflet | © OpenStreetMap contributors  
Current resource Similar resource

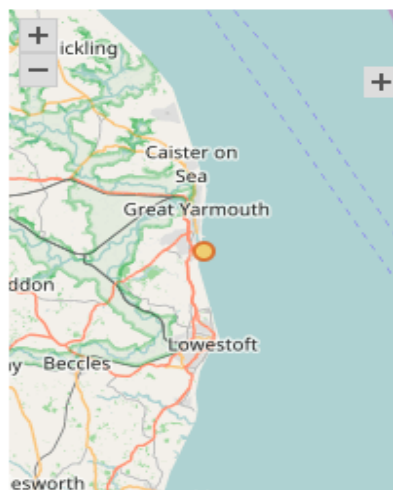
Thematically similar

- FANNY
- CAMEL
- No title
- CARL
- No title
- FANNY



Historic England

TG 50 SW 58

[View English Heritage  
Pastscape record](#)[View larger map](#)  
[View historic maps](#)[BACK](#)

## WILLIAM

**Description:** ENGLISH CRAFT, 1830**Country:** ENGLAND**County:** NORFOLK**District:** GREAT YARMOUTH**Grid reference:** TG53540316**Map reference:** [EPSG:27700] 653540, 303160**Period/Subject:** POST MEDIEVAL - CRAFT , 1830 - WRECK**Identifiers:**

[ADS] Depositor ID- TG 50 SW 58

[ADS] Import RCN- NMR\_NATINV-1245761

**People Involved:**

[Publisher] Historic England

Cite record using this URL:

<http://archaeologydataservice.ac.uk/archsearch/record.jsf?titleId=1223313>





# ARIADNE

All fields ▾

Search for resources in the Ariadne catalog ...



## Welcome

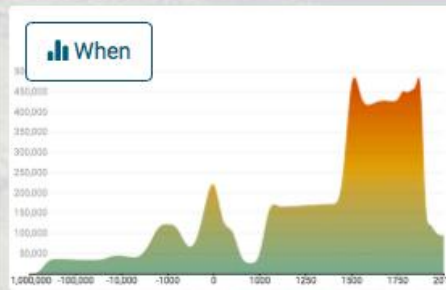
ARIADNE brings together and integrates existing archaeological research data infrastructures so that researchers can use the various distributed datasets and new and powerful technologies as an integral component of the archaeological research methodology.

## Browse the Catalog

Where



When



What

pits (earthworks)  
 churches (buildings)  
 lime kilns  
 forts  
**houses**  
 ditches  
 cairns  
 churchyards  
 drains  
 farms farmhouses  
 vessels (containers)



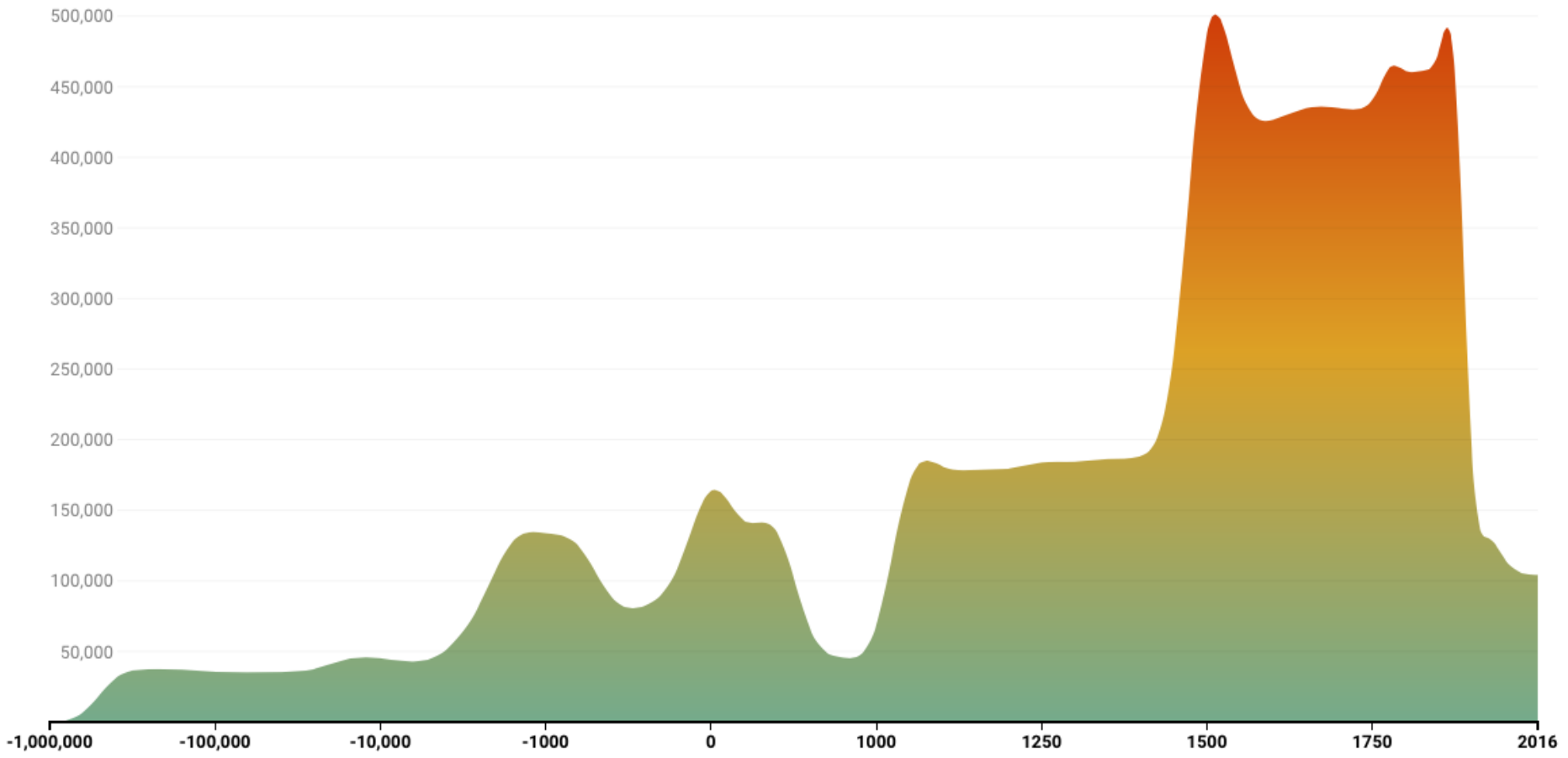
Start a new search...

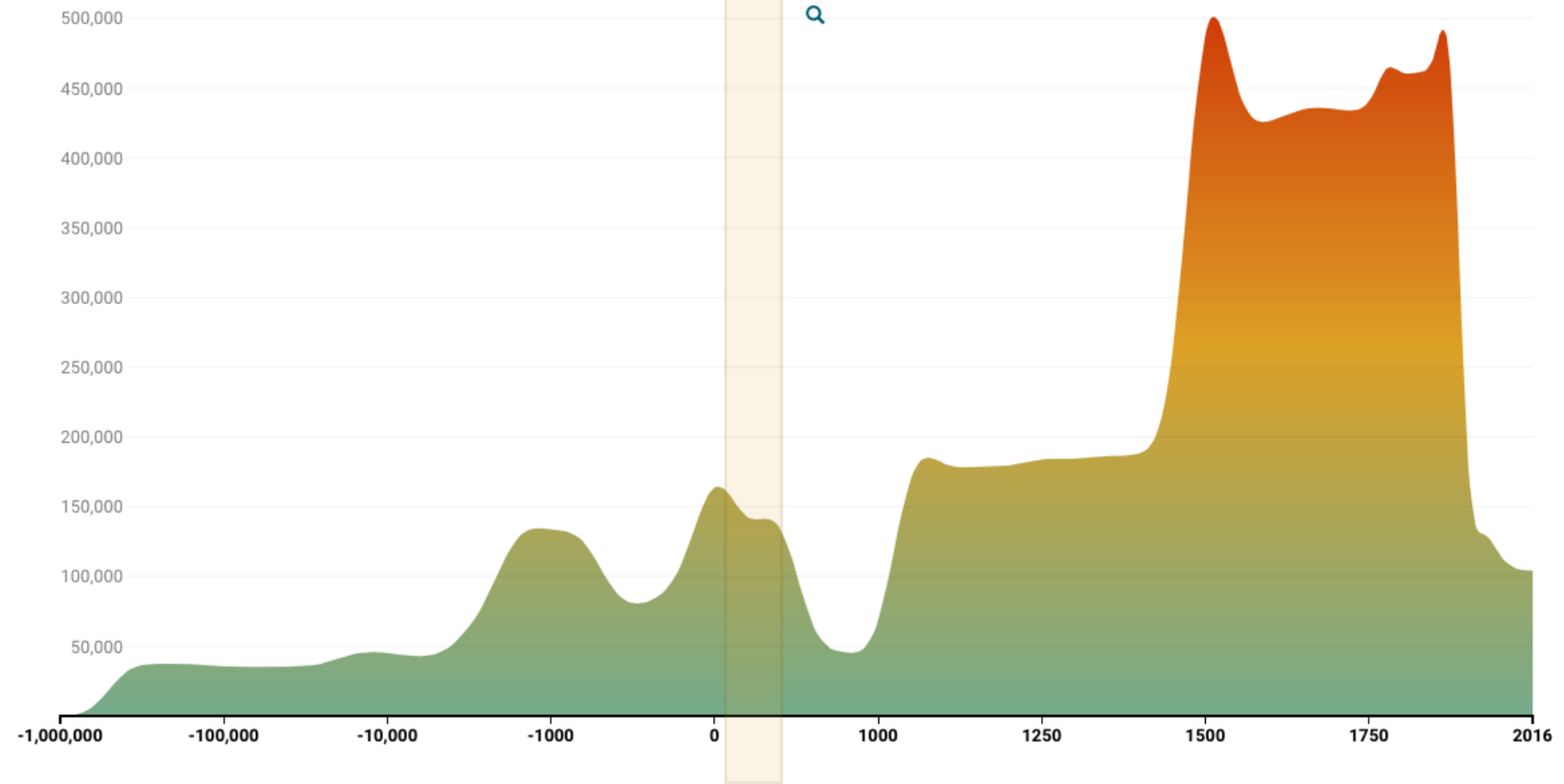


Catalog

Services

About







Start a new search...



Catalog

Services

About

Total results: 136,512

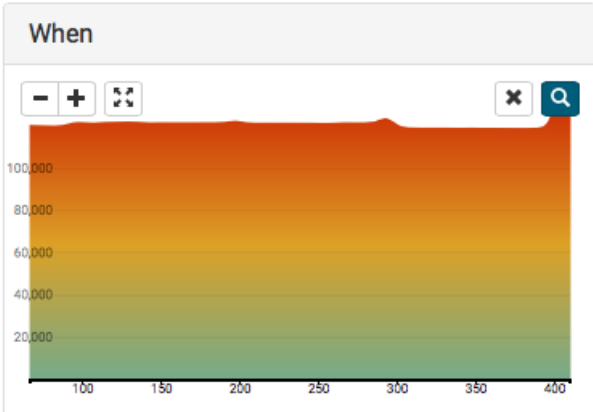
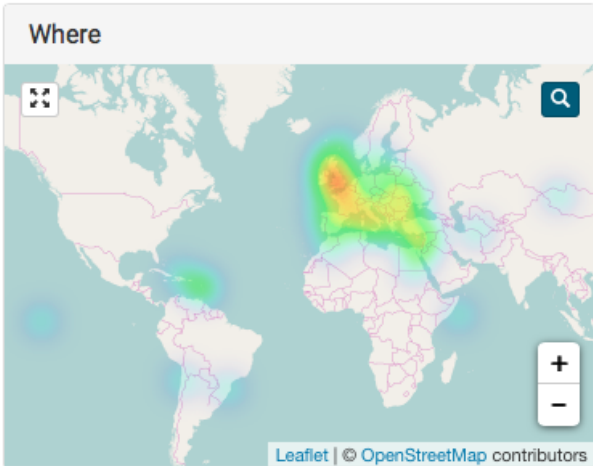
« 1 2 3 4 5 »

Order By Score

### Current search

\*

### Filters



#### Weihgeschenke der Spartaner (Paus. 10, 9, 7-8)



Type: Sites and monuments databases or inventories Publisher: German Archaeological Institute

database of objects that are part this group



#### Mehrere Statuen des Kaisers Hadrian (Staatsmann) (Paus. 1, 18, 6)



Type: Sites and monuments databases or inventories Publisher: German Archaeological Institute

database of objects that are part this group



#### Weihung der Tegeaten / Standbilder: Apollon, Nike, Kallisto, Arkas, Elatos, Apheidas, Azan, Triphylos, Erasos (Paus. 10, 9, 5-6)



Type: Sites and monuments databases or inventories Publisher: German Archaeological Institute

database of objects that are part this group



#### / Gypsani/pidae, coniugi/ incomparabili,/ quae vixit annis/ XIX, m IIII, dies XIIIII,/ P Septimius Proculus,/ duplic leg II Part Seve/rianae, maritus, b m f.



Type: Artefact databases or image collections

[---]/ Gypsani[ae Le]/pidae, coniugi/ incomparabili,/ quae vixit annis/ XIX, m(ensibus) IIII, dies XIIIII,/ P(ublius) Septimius Proculus,/ duplic(arius) leg(ionis) II Part(hicae) Seve/rianae, maritus, b(ene) m(erenti) f(ecit).



#### ----- / O / annor L, / x singu/ CONS+ / -----



Type: Artefact databases or image collections

--- / [-]O / [-] annor(um) L, / [veterano? e?]x singu/[laribus] CONS+[-] / ---




#### Silvanius So/ratianus in



Type: Artefact databases or image collections

Open "www.ariadne-infrastructure.eu" in a new tab





### Resource type

Sites and monuments databases or inventories

120,878

Event/intervention resources

14,056

Fieldwork archives

977

Scientific datasets

343

Artefact databases or image collections

258

> Subject

> Keyword

> Contributor

> Publisher

> Dating

> Original Subject



-----? / ia sunt / lix harundo / generis / -----?

Type: **Artefact databases or image collections**

-----? / [--]ia sunt / [-- sa?][lix harundo / [caeditur? --] generis / -----?



**D M. / Memoriae Lu/çiscaae, coniu/gis castissi/mae suique / ntissimae / Diodorus.**

Type: **Artefact databases or image collections**

D(is) M(anibus). / Memoriae Lu/çiscaae, coniu/gis castissi/mae suique / [ama]ntissimae / [--] Diodorus.



**D [M]/ Aur Bit[h-, mil]/ coh II p[r ---?]/ N/ -----?**

Type: **Artefact databases or image collections**

D(is) [M(anibus)]/ Aur(eli-) Bit[h-, mil(--)]/ coh(ortis) II p[r(aetoriae) --?]/ N[--]/ -----?



**OZO[---, mil?/ leg? II? P? -?] P F [F? A?] - ()? - IIII/ ha pos[t], vixit an/ XXX, m VII, d XI, mil/ ann V, Acilius/ Vrinu, primus/ heres, commani[? su?]/o et parenti b m f.**

Type: **Artefact databases or image collections**

[--]OZO[--, mil(iti)?/ leg(ionis)? II? P(arthicae)? -?] P(iae?) F(elicis?) [F(idelis)? A(eternae)? -((centuria))?- IIII/ ha(stati) pos[t(erioris)], vixit an(nis)/ XXX, m(ensibus) VII, d(iebus) XI, mil(itavit)/ ann(is) V[+1/2+], Acilius/ V[e]rinu[s], primus/ heres, commani[(pulari)? su?]...



**L Luscius Philetus fec.**

Type: **Artefact databases or image collections**

L(ucius) Luscius Philetus fec(it).



> Subject

> Keyword

> Contributor

▼ Publisher

Archaeology Data Service	115,972
Institut national de recherches archéologiques préventives	10,271
ZRC SAZU	4,716
International Association for Classical Archaeology	2,996
Data Archiving and Networked Services (DANS)	1,885
OEAW - Österreichische Akademie der Wissenschaften	263
Swedish National Data Service	128
German Archaeological Institute	24
The Cyprus Institute - STARC	5
The Discovery Programme	1
+ Load more	



Type: **Artefact databases or image collections**

[--]OZO[--, mil(iti)?/ leg(ionis)? II? P(arthicae)? -?] P(iae?) F(elicis?) [F(idelis)? A(eternae)?] -((centuria))?- IIII/ ha(stati) pos[t(erioris)], vixit an(nis)/ XXX, m(ensibus) VII, d(iebus) XI, mil(itavit)/ ann(is) V[+1/2+], Acilius/ V[e]rinu[s], primus/ heres, commani[(pulari)? su?]...



**L Luscius Philetus fec.**

Type: **Artefact databases or image collections**

L(ucius) Luscius Philetus fec(it).





Start a new search...

Catalog

Services

About

- Resource type
  - Fieldwork archives** ✕
- Subject
- Keyword
- Contributor
- Publisher
  - Data Archiving and Networked Services (DANS) 756
  - Swedish National Data Service 128
  - Archaeology Data Service 92
  - The Discovery Programme 1
- Dating
- Original Subject



Type: **Fieldwork archives** Publisher: **Data Archiving and Networked Services (DANS)**

Aanvullend Archeologisch Onderzoek in het trace van de Hogesnelheidslijn, vindplaats 36 (Leiderdorp/Munnikkenpolder)In het kader van de aanleg van de Hogesnelheidslijn heeft een Aanvullend Archeologisch Onderzoek op deze locatie plaatsgevonden. Vindplaats 36 bestond uit vijf vondstlocatie...



**Horst aan de Maas Horst Schengweg 5a-7 Proefsleuvenonderzoek** 🔗

Type: **Fieldwork archives** Publisher: **Data Archiving and Networked Services (DANS)**

Gemeente Horst aan de Maas – Schengweg 5a-7Een archeologische opgravingADC ArcheoProjecten heeft een Inventariserend Veldonderzoek (IVO) in de vorm van proefsleuven uitgevoerd, gevolgd door een Archeologische Opgraving, voor het plangebied Schengweg 5a-7. Het onderzoeksgebied betreft bouw...



**Romeinse resten in Nijmegen-Lent** 🔗

Type: **Fieldwork archives** Publisher: **Data Archiving and Networked Services (DANS)**

Romeinse resten in Nijmegen-Lent. Onderzoek van nederzettingssporen aan de SteltsestraatHoewel het hier beschreven onderzoek zich afspeelde op een oppervlak niet groter dan een bouwput voor een particulier huis, heeft dit verrassende inzichten gegeven in de omvang en het karakter van de lo...



**Plangebied Waanweg in Hoedekenskerke, gemeente Borsele; archeologisch vooronderzoek: een bureauonderzoek met controleboringen** 🔗

Type: **Fieldwork archives** Publisher: **Data Archiving and Networked Services (DANS)**

RAAP Archeologisch Adviesbureau heeft in februari 2013 een archeologisch onderzoek uitgevoerd in Plangebied Waanweg in Hoedekenskerke, gemeente Borsele. De aanleiding voor dit onderzoek is het voornemen om op deze locatie de weg te reconstrueren. Zoals op basis van het bureauonderzoek ree...



**Wassenaar Landgoed Maarheeze Proefsleuvenonderzoek** 🔗

Type: **Fieldwork archives** Publisher: **Data Archiving and Networked Services (DANS)**

Landgoed Maarheeze, gemeente WassenaarEen Inventariserend Veldonderzoek in de vorm van proefsleuvenADC ArcheoProjecten heeft een Inventariserend Veldonderzoek in de vorm van proefsleuven uitgevoerd binnen het plangebied Landgoed Maarheeze in Wassenaar. Het archeologisch onderzoek werd uitg...



# Plangebied Bleumerweg en Duinvallei, gemeente Castricum; archeologisch vooronderzoek: een inventariserend veldonderzoek proefsleuven


[Access resource on the web](#)

CABW3RAAP Archeologisch Adviesbureau heeft een inventariserend veldonderzoek in de vorm van proefsleuven uitgevoerd in verband met voorgenomen bodemingrepen in de gemeente Castricum. De bodemingrepen zullen bestaan uit de aanleg van een duiker in deelgebied Duinvallei en een langwerpige poel in deelgebied Bleumerweg. Tijdens het proefsleuvenonderzoek zijn in beide deelgebieden twee proefsleuven aangelegd. Op basis van het vondstmateriaal en de landschappelijke ligging van het sporenniveau kunnen in deelgebied Duinvallei twee vindplaatsen worden onderscheiden. Vindplaats 1 In het westen van het deelgebied zijn in de strand(wal)afzettingen een greppelsysteem en diverse kuilen aangetroffen. Uit de strand(wal)afzettingen en uit één van de greppels zijn fragmenten handgevormd aardewerk verzameld die dateren uit de periode Late IJzertijd-Romeinse tijd. Het greppelsysteem bestaat uit greppels die variëren in breedte van 0.2 m tot 1.5 m en die noordnoordwest- zuidzuidoost aeoriënteerd zijn. De arepels 2. 4 en 8 staan daar min of meer haaks

[Read more](#)
[inhabited places](#)
[Iron Age late](#)
[Roman period](#)
[Middle Ages late](#)
[19C, Plangebied Bleumerweg en Duinvallei, Noord-Bakkum, Castricum, Noord-Holland](#)

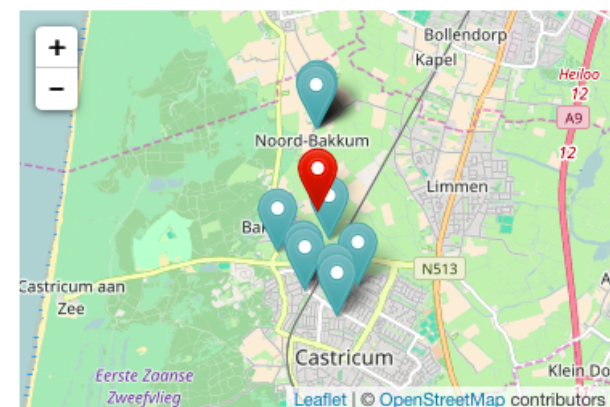
## Metadata

<b>ARIADNE ID</b>	23624052
<b>Original ID</b>	10.17026/dans-z69-n8eb
<b>Language</b>	Dutch
<b>Audience</b>	Archaeologists
<b>Resource type</b>	Fieldwork archives
<b>Subject</b>	<a href="#">inhabited places</a> <a href="#">inhabited places</a>
<b>Original Subject</b>	Nederzetting, onbepaald Nederzetting - Huisplaats, onverhoogd
<b>Keyword</b>	Archeologisch: proefputten/proefsleuven PIDurn:nbn:nl:ui:13-lneg-ip Archis_onderzoek_m_nr53296

## Resource is part of

[DANS: Data Archiving and Networked Services](#)

## Geographically similar



Current resource
 Similar resource

## Thematically similar

- [Wonen bij de Witte Kerk - Plangebied Dorpsstraat, gemeente Noordwijkerhout](#)
- [Plangebied De Staart in Houten, gemeente Houten; archeologisch vooronderzoek: een inventariserend veldonderzoek \(proefsleuven\)](#)
- [Plangebied Harselaar-Zuid, fase 1a, vindplaatsen 4 en 6, gemeente Barneveld](#)
- [Blaricum plangebied Langeweg 19. Bureauonderzoek.](#)
- [Vlissingen Plangebied kazerne Korps Mariniers Proefsleuvenonderzoek](#)



Get exposure and credit for your data: write a data paper for the new peer reviewed, online-only open access Research Data Journal (published by Brill)

For more info: [brill.com/rdj](http://brill.com/rdj)

EASY offers sustainable archiving of research data and access to thousands of datasets.

SEARCH

[> Search help](#)[> Advanced search](#) [> Browse](#)

## PLANGEBIED BLEUMERWEG EN DUINVALLEI, GEMEENTE CASTRICUM; ARCHEOLOGISCH VOORONDERZOEK: EEN INVENTARISEREND VELDONDERZOEK PROEFSLEUVEN

[Overview](#)[Description](#)[Data files \(224\)](#)

Cite as:

Groot, Drs. R.W. de (RAAP Archeologisch Adviesbureau B.V.); Laan, Drs. E. van der (RAAP Archeologisch Adviesbureau B.V.) (2012): *Plangebied Bleumerweg en Duinvallei, gemeente Castricum; archeologisch vooronderzoek: een inventariserend veldonderzoek proefsleuven*. DANS. <http://dx.doi.org/10.17026/dans-z69-n8eb>

2012-08-27 | Groot, Drs. R.W. de (RAAP Archeologisch Adviesbureau B.V.); Laan, Drs. E. van der (RAAP Archeologisch Adviesbureau B.V.) | [10.17026/dans-z69-n8eb](https://doi.org/10.17026/dans-z69-n8eb)

RAAP Archeologisch Adviesbureau heeft een inventariserend veldonderzoek in de vorm van proefsleuven uitgevoerd in verband met voorgenomen bodemingrepen in de gemeente Castricum. De bodemingrepen zullen bestaan uit de aanleg van een duiker in deelgebied Duinvallei en een langwerpige poel in deelgebied Bleumerweg. Tijdens het proefsleuvenonderzoek zijn in beide deelgebieden twee proefsleuven aangelegd.

Op basis van het vondstmateriaal en de landschappelijke ligging van het sporenniveau kunnen in deelgebied



# ARIADNE

All fields ▾

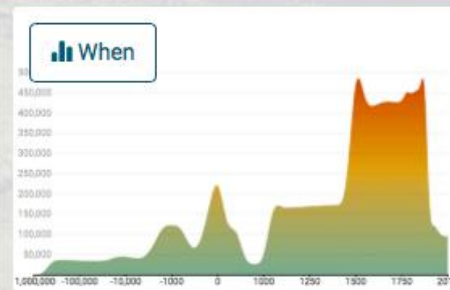
Search for resources in the Ariadne catalog ...



## Welcome

ARIADNE brings together and integrates existing archaeological research data infrastructures so that researchers can use the various distributed datasets and new and powerful technologies as an integral component of the archaeological research methodology.

## Browse the Catalog









### Current search

tombstones%2520(sepulchral%2520monuments



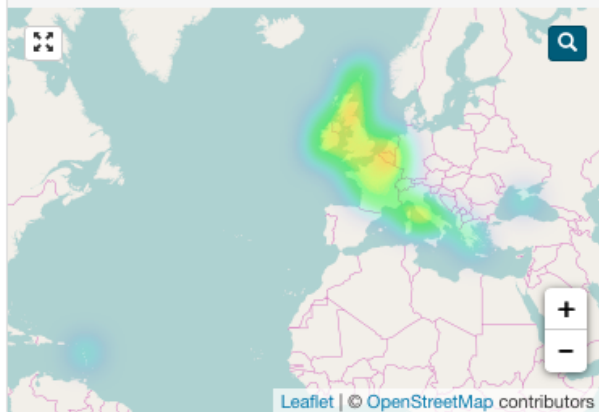
Total results: 8,313

« 1 2 3 4 5 »

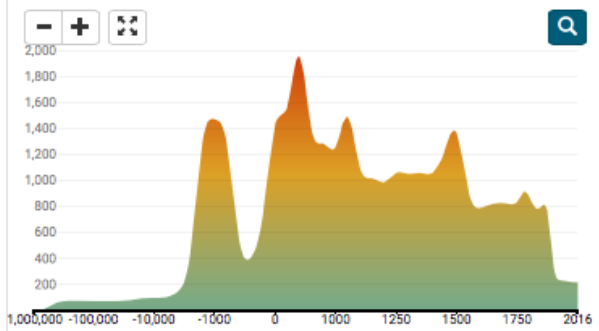
Order By Score

### Filters

#### Where



#### When



**St Pauls Church (Horbury Methodist Church), High Street, Horbury, West Yorkshire: Gravestone Recording**



Type: Sites and monuments databases or inventories Publisher: Archaeology Data Service

St Pauls Church (Horbury Methodist Church), High Street, Horbury, West Yorkshire: Gravestone Recording

Subject: sepulchral monuments tombstones



**Traigh Bhan**



Type: Sites and monuments databases or inventories Publisher: Archaeology Data Service

Subject: sepulchral monuments tombstones



**Kilchamaig**



Type: Sites and monuments databases or inventories Publisher: Archaeology Data Service

Subject: sepulchral monuments tombstones



**Prankerd double tombstones, in churchyard 6 metres South South-East of South door, Church of St**



Type: Sites and monuments databases or inventories Publisher: Archaeology Data Service

Grade II listed building.

Subject: sepulchral monuments tombstones



**No title**



Type: Sites and monuments databases or inventories Publisher: Archaeology Data Service

Bastion of the Roman city wall and tombstones were recorded at Trinity Place in 1852. The bastion

Subject: sepulchral monuments tombstones



**BONESS, CARRIDEN BRAE, CARRIDEN OLD CHURCH, CHURCHYARD**







Total results: 3,393

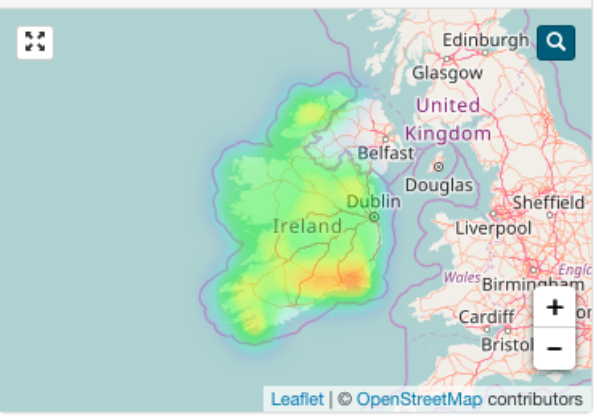
Current search

tombstones%2520(sepulchral%2520monuments

Filters

Publisher: Department of Arts, Heritage and the Gaeltacht, Ireland

Where



Resource type Sites and monuments databases or inventories 3,393

Subject

Keyword



Graveslab - FORE [WM004-035027-]



Type: Sites and monuments databases or inventories Publisher: Department of Arts, Heritage and the Gaeltacht, Ireland National Monuments Service - Archaeological Survey of Ireland Subject: sepulchral monuments tombstones



Graveslab - ATHLONE AND BIGMEADOW [WM029-042049-]



Type: Sites and monuments databases or inventories Publisher: Department of Arts, Heritage and the Gaeltacht, Ireland National Monuments Service - Archaeological Survey of Ireland Subject: sepulchral monuments tombstones



Graveslab (present location) - ATHLONE [WM029-042051-]



Type: Sites and monuments databases or inventories Publisher: Department of Arts, Heritage and the Gaeltacht, Ireland National Monuments Service - Archaeological Survey of Ireland Subject: sepulchral monuments tombstones



Graveslab - MULLINGAR [WM019-089019-]



Type: Sites and monuments databases or inventories Publisher: Department of Arts, Heritage and the Gaeltacht, Ireland National Monuments Service - Archaeological Survey of Ireland Subject: sepulchral monuments tombstones



Graveslab - MULLINGAR [WM019-089021-]



Type: Sites and monuments databases or inventories Publisher: Department of Arts, Heritage and the Gaeltacht, Ireland National Monuments Service - Archaeological Survey of Ireland Subject: sepulchral monuments tombstones



Start a new search...



Catalog

Services

About

# Graveslab - FORE [WM004-035027-]

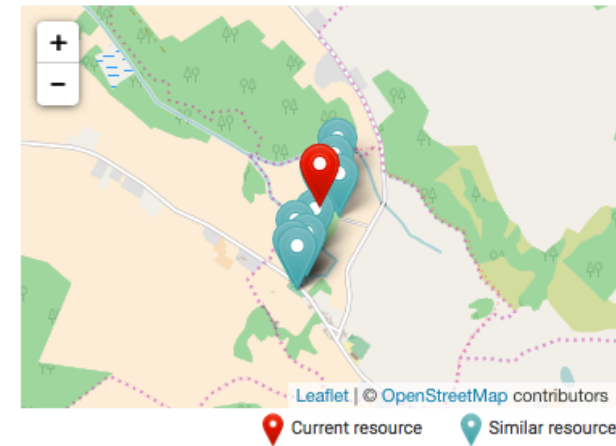


Access resource on the web

Resource is part of

Archaeological Survey of Ireland

Geographically similar



Thematically similar

- Graveslab - KNOCKNASHEE [R0006-068018-]
- Graveslab - LYNALLY GLEBE [OF016-031005-]
- Graveslab - LOUGHCREW [ME015-027002-]
- Graveslab - MOYAGHER LOWER [ME024-005002-]
- Graveslab - KILBERRY [ME018-022003-]
- Graveslab - BALLINDOON [SL034-211007-]
- Graveslab - AGHANAGH [SL040-171003-]

National Monuments Service - Archaeological Survey of Ireland

tombstones (sepulchral monuments)

FORE

## Metadata

<b>ARIADNE ID</b>	24900296
<b>Original ID</b>	WM004-035027-
<b>Language</b>	English
<b>Resource type</b>	Sites and monuments databases or inventories
<b>Subject</b>	tombstones (sepulchral monuments)
<b>Original Subject</b>	Graveslab
<b>Keyword</b>	Graveslab
<b>Place</b>	FORE [-7.22722, 53.684]
<b>Type</b>	Dataset
<b>Publisher</b>	Department of Arts, Heritage and the Gaeltacht, Ireland [Person]
<b>Issued</b>	2016-06-24
<b>Modified</b>	2016-06-24

## Responsible persons and organisations

<b>Creator</b>	National Monuments Service, Department of Arts, Heritage and the Gaeltacht, Ireland [Person]
<b>Owner</b>	Department of Arts, Heritage and the Gaeltacht, Ireland [Person]
<b>Legal responsible</b>	Department of Arts, Heritage and the Gaeltacht, Ireland [Person]
<b>Scientific responsible</b>	[Person]
<b>Technical responsible</b>	Paul Walsh [Person]
<b>Getty AAT Subjects</b>	sepulchral monuments

tombstones

lónidag