



ARCHAEOLOGY
DATA SERVICE



UNIVERSITY
of York


Introduction to Special Interfaces at the ADS

Dr Katie Green
ADS Collections Development Manager



ADS Webpages

<https://doi.org/10.5284/1090641>



ADS Main Website

Back to Archives Search | Help


Images and GIS Data from an Archaeological Evaluation at Junction 15, M1, Collingtree, Northamptonshire March to April 2018

Cotswold Archaeology, 2022. <https://doi.org/10.5284/1090641>. [How to cite using this DOI](#)

[Introduction](#)
[Downloads](#)
[Metadata](#)
[Usage Statistics](#)

Data copyright © Cotswold Archaeology unless otherwise stated


This work is licensed under a [Creative Commons Attribution 4.0 International License](#).




Introduction

This collection comprises images and GIS data from an archaeological evaluation at Land off Junction 15, M1, Collingtree, Northamptonshire. This fieldwork was undertaken by Cotswold Archaeology between March and April 2018 and involved the excavation of 58 trenches.

The evaluation identified archaeological remains concentrated within five main areas of the site with a low density of archaeological remains identified within two further trenches. Although a number of these features remain undated, the majority can be attributed to one of four broad periods; the Middle Iron Age, Late Iron Age/ Early Romano British (early to late 1st century), Romano-British (2nd to 4th Century) and medieval.



Shot of Trench 56 looking West



- Introduction
- Downloads
- Metadata
- Usage Statistics

Standard Download Page

<https://archaeologydataservice.ac.uk/archives/view/1004483/downloads.cfm>



[ADS Main Website](#)

[Back to Archives Search](#) | [Help](#)

Images and GIS Data from an Archaeological Evaluation at Junction 15, M1, Collingtree, Northamptonshire March to April 2018

Cotswold Archaeology, 2022. <https://doi.org/10.5284/1090641>. [How to cite using this DOI](#)

[Introduction](#)

[Downloads](#)

[Metadata](#)

[Usage Statistics](#)

Data copyright © Cotswold
Archaeology unless otherwise stated

This work is licensed under a [Creative Commons Attribution 4.0 International License](#).



Downloads

[Reports](#) | [Images](#) | [GIS](#)

OASIS Report(s)

Bithell, S. Joyce, S. (2018). *Land off Junction 15, M1, Collingtree, Northamptonshire: Archaeological Evaluation*. Cotswold Archaeology: Cirencester. <https://doi.org/10.5284/1054406>.

[Go to report](#)

Bespoke Data Structure Interface

<https://archaeologydataservice.ac.uk/archives/view/1004518/downloads.cfm>



The Iron Age Ouse and Derwent Project Digital Archive

Brian Elsey, Paul Durdin, 2022. <https://doi.org/10.5284/1090639>. [How to cite using this DOI](#)

[Introduction](#)

[Downloads](#)

[Metadata](#)

[Usage Statistics](#)

Data copyright © North Duffield
Conservation and Local History
Society unless otherwise stated

This work is licensed under a [Creative Commons Attribution 4.0 International License](#).



Primary contact

Downloads

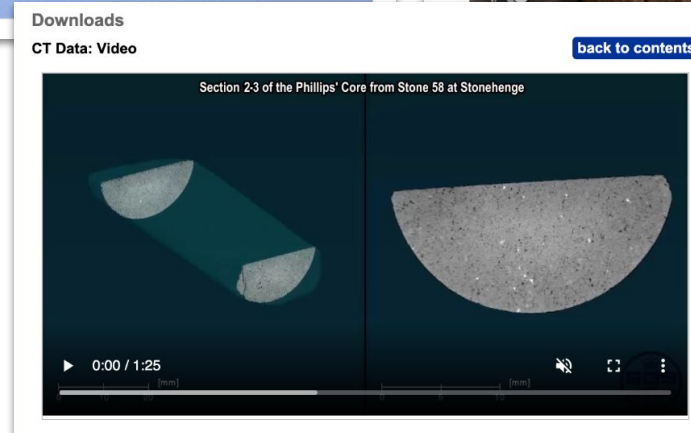
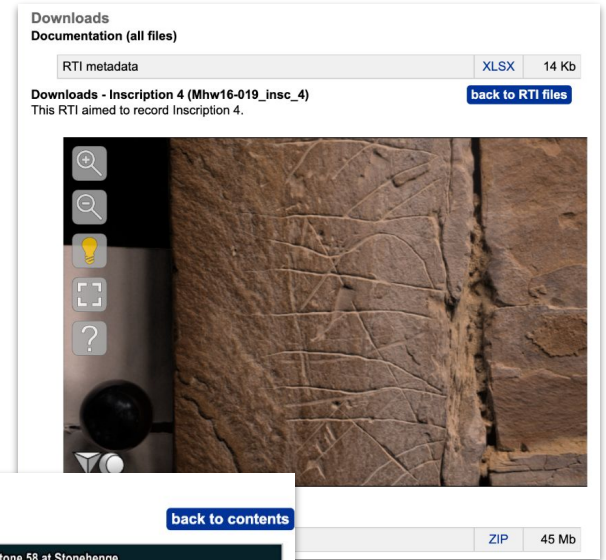
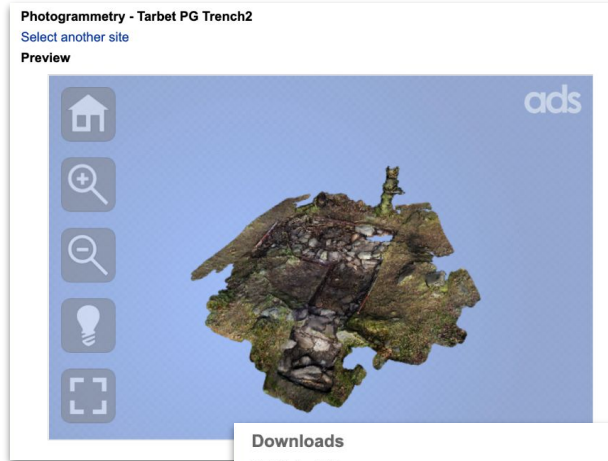
- **Project Reports**
- **Geophysical Survey Reports**
- **Geophysical Survey Results**
 - HMF18 Geophysics
 - OADP17 Geophysics
 - OADP18 Geophysics
 - OADP19 Geophysics
- **GIS**
 - Raster
 - Vector
- **HMF18 Data**
 - HMF18 Project Documents
 - HMF18 CAD Data
 - HMF18 Photos
 - HMF18 Registers
 - HMF18 Specialist Reports
- **OADP17 Data**
 - OADP17 Project Documents
 - OADP17 CAD Data

Data Viewers

[RTI](#)

[Video](#)

[3D Models](#)



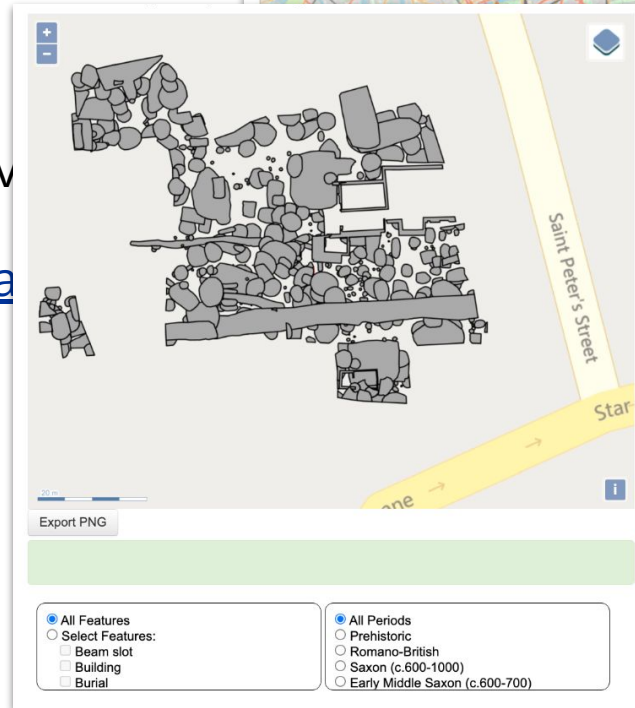
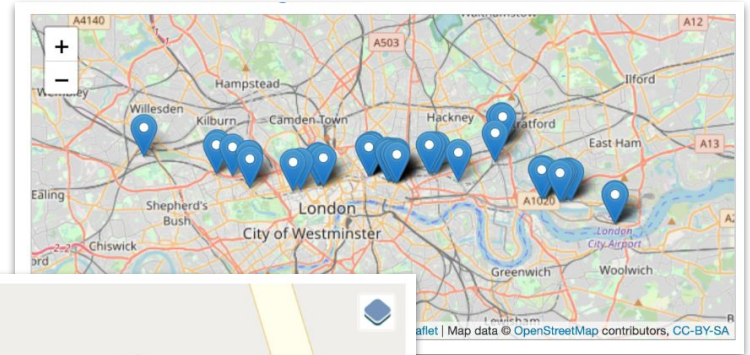
Map Interfaces

Crossrail

VAG

Ipswich 1974-1990 Excavation Archive

The Rural Settlement of Roman Britain



Query Interfaces

DEBS

VAG

Roman Amphorae

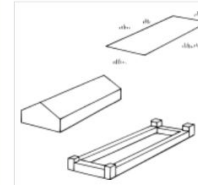
The Rural Settlement
of Roman Britain

Search the database

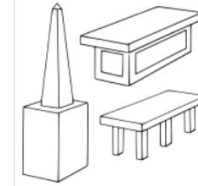
Memorial	
Year	Start: <input type="text"/> End: <input type="text"/>
Associated historical event	Select from list <input type="button" value="v"/>
ID	<input type="text"/>
Material	<input type="text"/>
Broad Type	Select from list <input type="button" value="v"/>
Detailed Type	<input type="text"/>
Memorial Code	<input type="text"/>
Decoration (keyword)	<input type="text"/>
Decoration (ID)	<input type="text"/>
Epitaph Text	<input type="text"/>
Epitaph Quote Type	Select from list <input type="button" value="v"/>
Footstone Description	<input type="text"/>
Bodystone Description	<input type="text"/>
Kerb Description	<input type="text"/>
Infill Description	<input type="text"/>
Element Code	<input type="text"/>

Search by Memorial Broad Type


Select from the options below.



Ledger, Low Monument or Kerb-set
Including railings and horizontal plaques



Tomb
Including chest tombs, table tombs and pedestal tombs.



Grave Cross

(No Image)

Grave Sculpture