









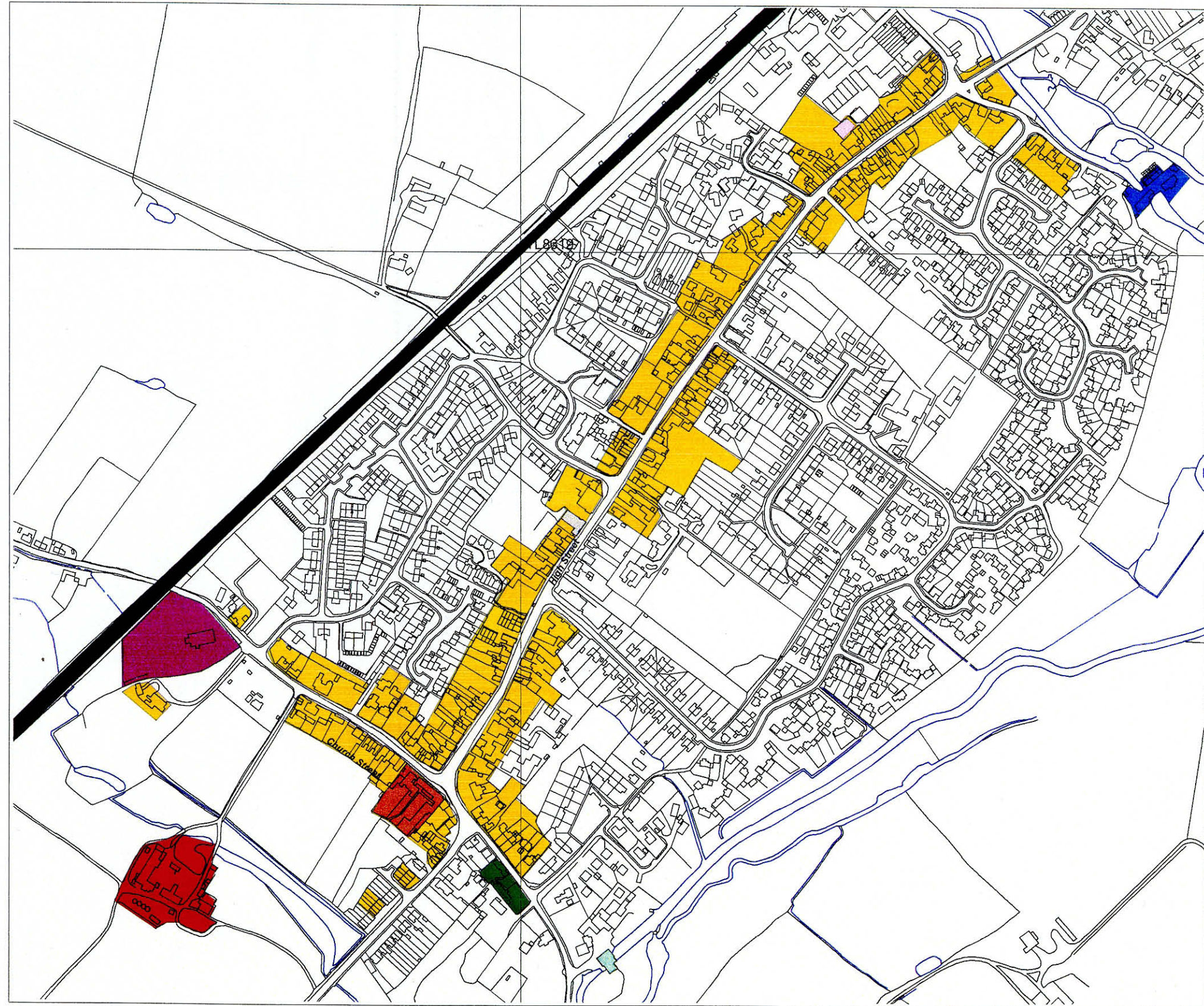


KELVEDON POST-MEDIEVAL INTERPRETATION



- KEY**
-  AYLETT'S SCHOOL
 -  BUILT-UP AREA
 -  CHURCH HALL MANOR
 -  EASTERFORD MILL
 -  GREY'S MILL
 -  PARISH CHURCH OF ST MARY THE VIRGIN
 -  PARISH WORKHOUSE
 -  QUAKER MEETING HOUSE
 -  RAILWAY
 -  WISEMAN'S BOARDING SCHOOL



0 100 200 300 400 500 Meters