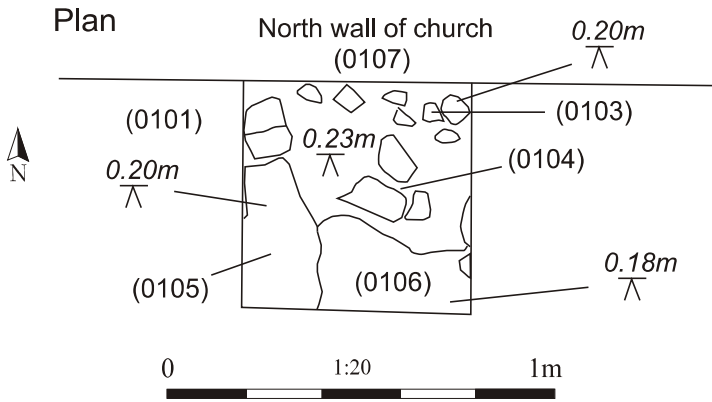
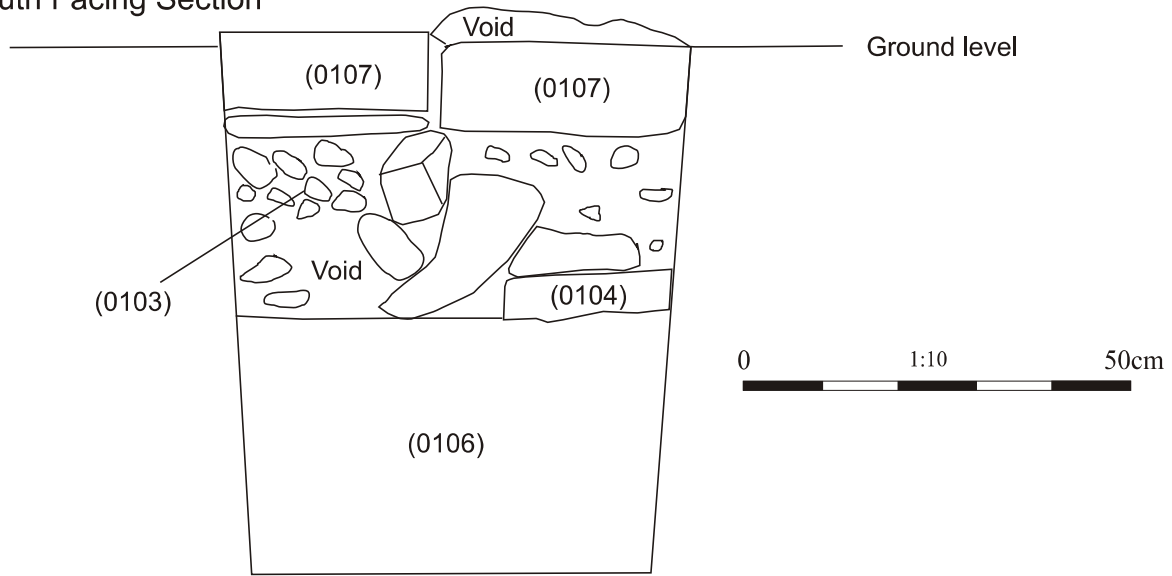


**Test Pit 1**

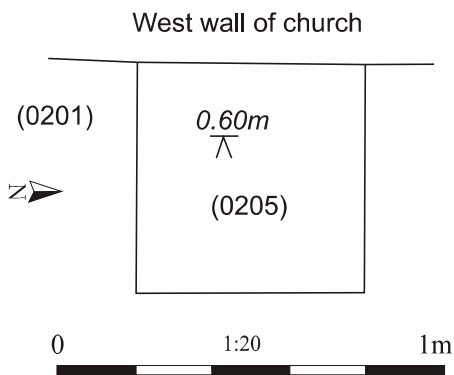


- (0101) Turf
- (0103) Small fragmented stone packing against wall
- (0104) Medium sized stone fragments and large rounded split boulder
- (0105) Crushed yellow / light brown sandstone below turf
- (0106) Mid brown clayey silt with occ small stone frags - hill wash
- (0107) North wall of church

**South Facing Section**

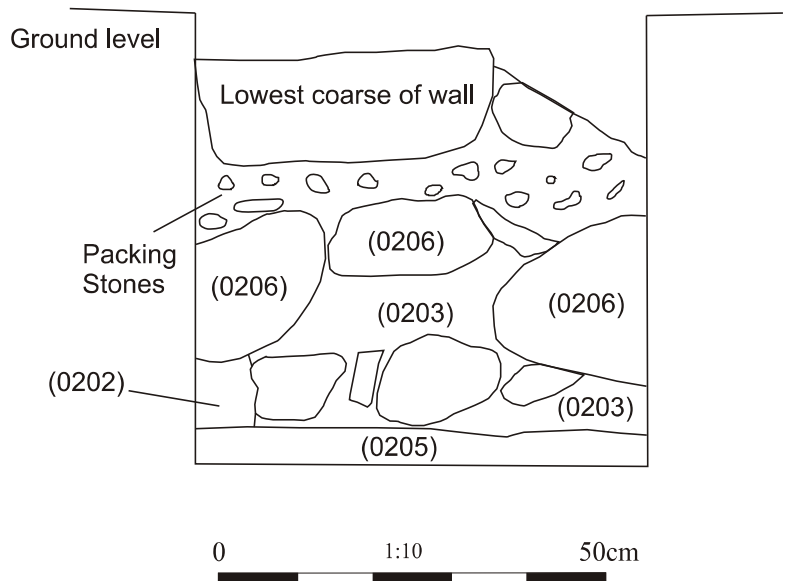


**Plan**



**Test Pit 2**

**East Facing Section**

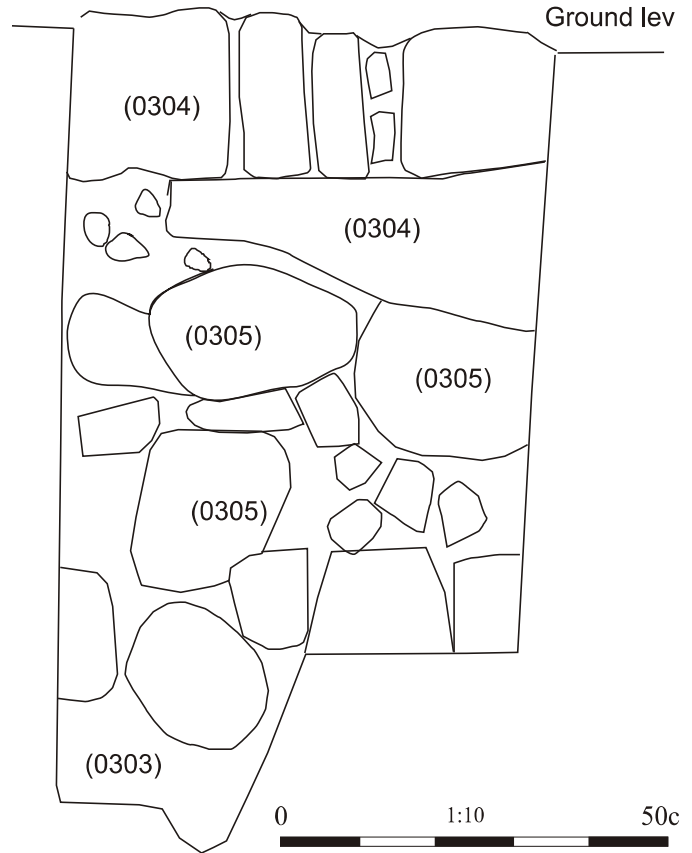
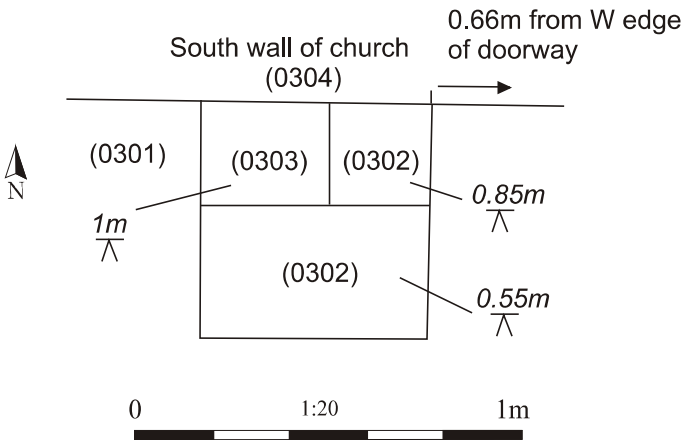


- (0201) Topsoil containing mortar
- (0202) Degraded sandstone, sub-angular to sub-rounded, continues to natural
- (0203) Dark reddish brown silty clay firmly compacted with mortar frags
- (0205) Natural, reddish brown silty clay
- (0206) Large sub-rounded boulders

**Test Pit 03**

**South Facing Section**

**Plan**

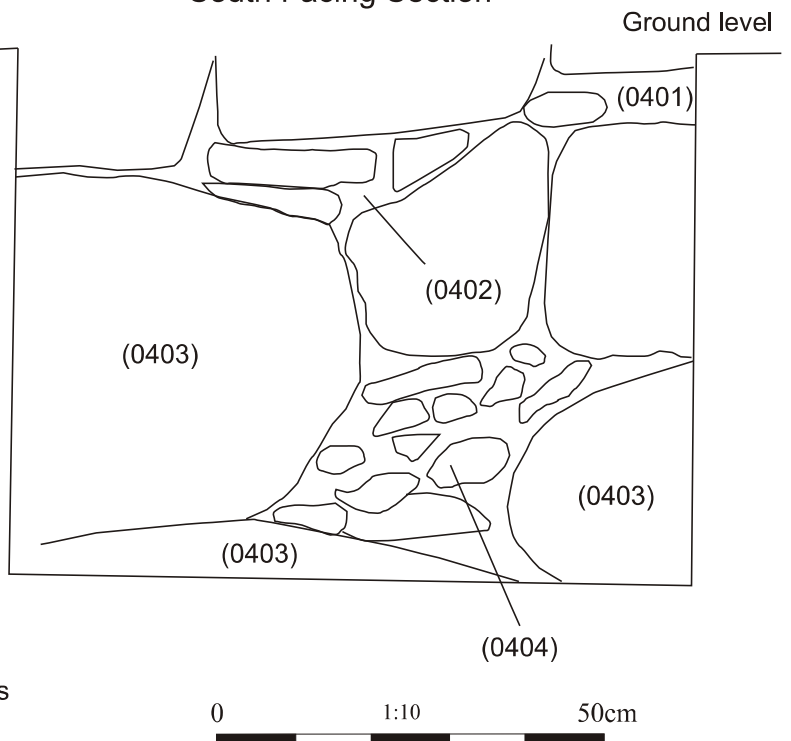
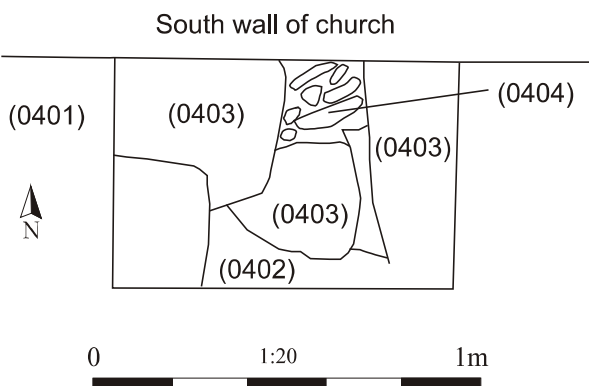


- (0301) Turf
- (0302) Grave yard soil, black loam with disarticulated human bone
- (0303) Mid-light brown hard compact silt
- (0304) South wall of church, stonework dressed
- (0305) Foundation stone, undressed fragmented

**Test Pit 04**

**South Facing Section**

**Plan**



- (0401) Topsoil
- (0402) Medium brown clayey silt medium compaction
- (0403) Very Large sub-rounded boulders
- (0404) Jumble of sub-angular and angular medium stones

*Depths measured down from site surface*