



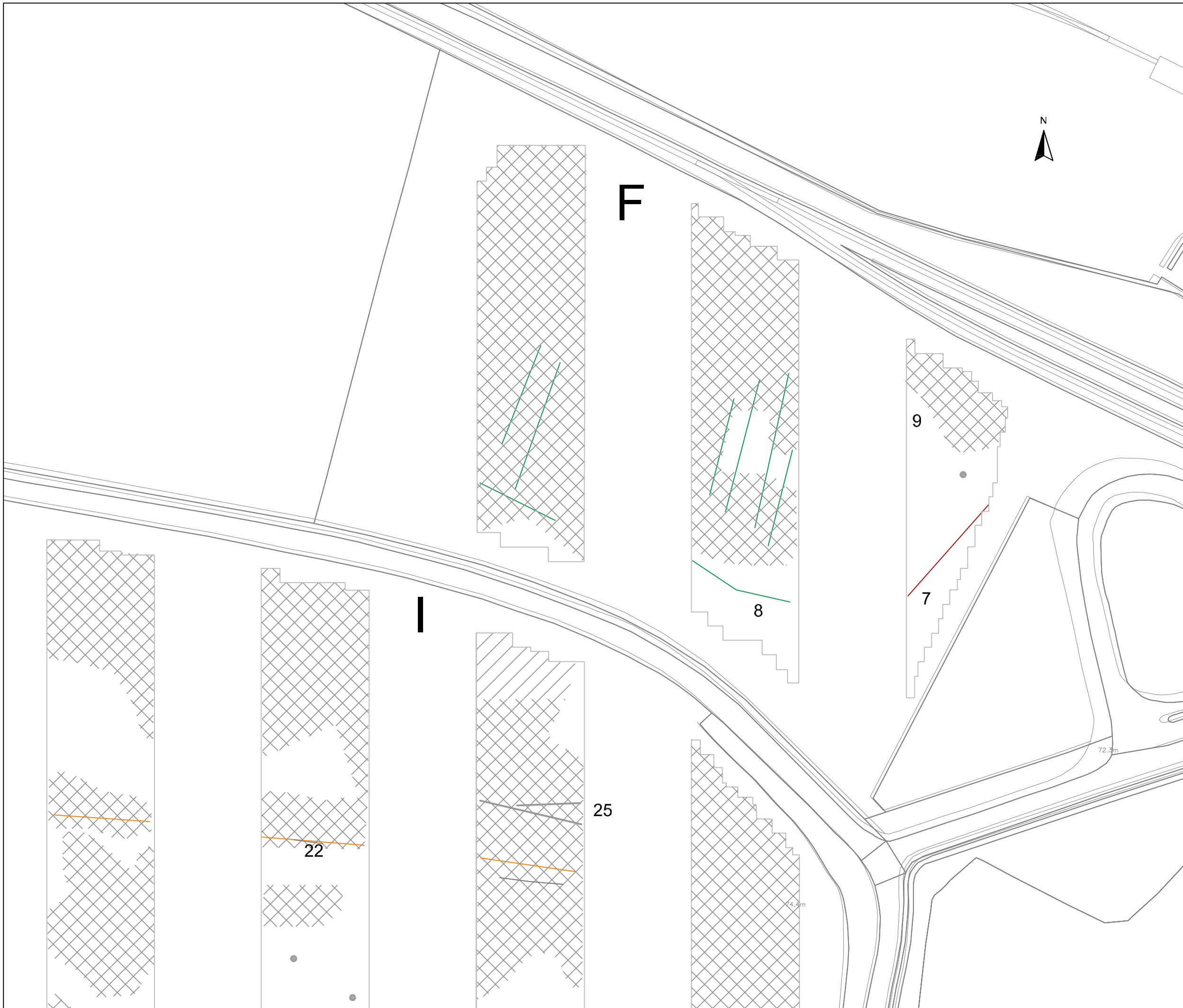



**Geophysical Survey  
MOD Bicester  
Graven Hill**

**Abstraction and interpretation of  
magnetometer anomalies -  
Area F**

-  Linear anomaly - ridge and furrow
-  Positive linear anomaly - possible former field boundary
-  Magnetic debris - spread of magnetically thermoremanent/ferrous material
-  Strong dipolar anomaly - ferrous object



SCALE 1:1000



SCALE TRUE AT A3

Reproduced from Ordnance Survey digital mapping  
by permission of Ordnance Survey on behalf of The  
Controller of Her Majesty's Stationery Office.  
© Crown copyright, 2011. All rights reserved.  
Licence number 100022467.

FIG 10