






**Geophysical Survey  
MOD Bicester  
Graven Hill**

**Abstraction and interpretation of  
magnetometer anomalies -  
Area H (east)**

-  Positive linear anomaly - possible ditch-like feature
-  Discrete positive response - possible pit-like feature
-  Magnetic debris - spread of magnetically thermoremanent/ferrous material
-  Magnetic disturbance from ferrous material
-  Strong dipolar anomaly - ferrous object



SCALE TRUE AT A3

Reproduced from Ordnance Survey digital mapping  
by permission of Ordnance Survey on behalf of The  
Controller of Her Majesty's Stationery Office.  
© Crown copyright, 2011. All rights reserved.  
Licence number 100022467.

FIG 16

H (north)

13

20

H (east)

18

21

19

Targets

N

